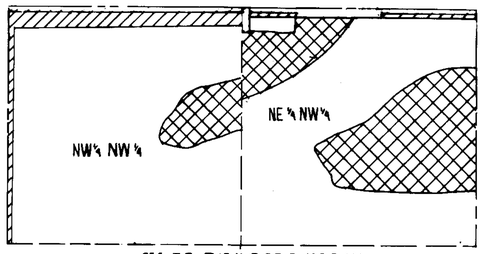

SEC. 35 T.19N, R.29 E M.D.B.&M
SERIAL NO. 694

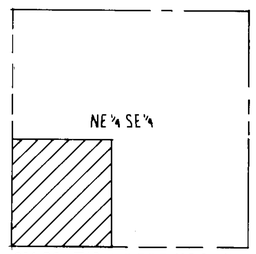

SEC. 25 T.19N, R.28E M.D.B.&M.
SERIAL NO. 538-51

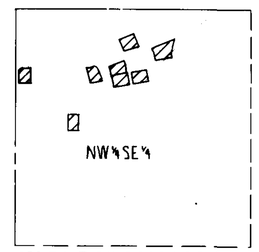

SEC. 36 T19N, R.28E M.D.B.&M.
ORIGINAL SERIAL NO. 538

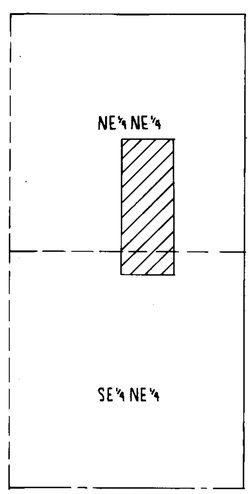

SEC. 36 T.19N, R28E M.D.B.&M.
ORIGINAL SERIAL NO. 538

ACREAGE								
SECTION	TOWNSHIP	RANGE	SUBDIVISION	EXISTING ACREAGE OF USE.	PROPOSED ACREAGE OF USE	DUTY AC.-FT.		
35	19	29	NW¼NW¼	2.9 Ac.	2.9 Ac.		4.5	3.5
35	19	29	NE¼NW¼	0.2 Ac.	13.8 Ac.		4.5	3.5
25	19	28	NE¼SE¼	7.24 Ac.			3.5	
36	19	28	NE¼NE¼	4.29 Ac.			3.5	
36	19	28	SE¼NE¼	0.9 Ac.			3.5	
36	19	28	NW¼SE¼	1.17 Ac.			3.5	
TOTAL				16.7 Ac.	16.7 Ac.	75.15 Ac.Ft.	61.55	58.45

STATE OF NEVADA
COUNTY OF CHURCHILL } SS

I, GEORGE M. WILSON BEING FIRST DULY SWORN, DEPOSE AND SAY THAT THIS MAP CONSISTING OF ONE SHEET HAS BEEN CORRECTLY DRAWN TO THE DESIGNATED SCALE FROM TRUCKEE-CARSON-IRRIGATION-DISTRICT RECORDS THAT IT TRULY AND CORRECTLY REPRESENTS THE EXISTING PLACE OF USE AND THE PROPOSED PLACE OF USE OF WATER FROM THE TRUCKEE RIVER AND THE CARSON RIVER IN CHURCHILL COUNTY BY

WILLIAM A. CARD
APP. CANT

FOR IRRIGATION PURPOSES, THE POINT OF DIVERSION LAHONTON DAM IS UNCHANGED AND THE BOUNDARY OF ALL LANDS SHOWN BY 40 ACRE SUBDIVISIONS FOR THE AREAS PROPOSED TO BE IRRIGATED, ARE FULLY AND CORRECTLY DESIGNATED THEREON.

George M. Wilson
STATE WATER RIGHT SURVEYOR

SUBSCRIBED AND SWORN TO BEFORE ME THIS 3rd DAY OF October 1984.
NOTARY PUBLIC IN AND FOR CHURCHILL COUNTY, NEVADA.

Joris J. Morin
NOTARY PUBLIC

NORTH

SCALE. 1"=400 FT.

LEGEND

- EXISTING PLACE OF USE
- PROPOSED PLACE OF USE

FILED
OCT 5 1984
STATE ENGINEER'S OFFICE

'84 OCT -5 AM 11:

47809

MAP
TO ACCOMPANY APPLICATION TO CHANGE THE PLACE OF USE FOR IRRIGATION WATER.

BY WILLIAM A. CARD

FROM TRUCKEE RIVER & CARSON RIVER

47809