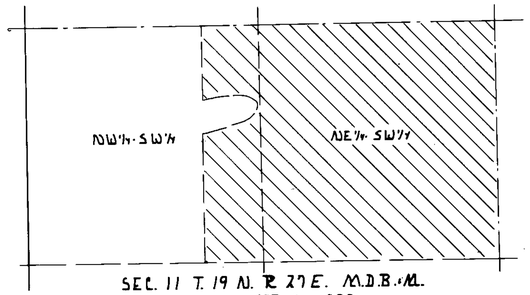

SEC. 11 T. 19 N. R. 27 E. M.D.B.&M.
SER. # 389

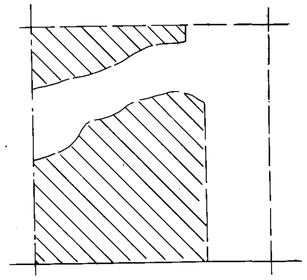

SW¼-SE¼ SEC. 10 T. 19 N R. 27 E.
M.D.B.&M.
SER. # 381

ACREAGE

SECTION	TOWNSHIP	RANGE	SUBDIVISION	EXISTING ACREAGE OF USE.	PROPOSED ACREAGE OF USE	DUTY AC.-FT.
11	19 N	27 E	NW¼-SW¼	9.4 AC. ✓		
11	19 N	27 E	NE¼-SW¼	40.0 AC. ✓		
10	19 N	27 E	SW¼-SE¼	22.0 AC. ✓		
22	18 N	28 E	SE¼-NW¼		1.4 AC. ✓	6.3
34	19 N	28 E.	SE¼-NW¼		0.5 AC. ✓	1.75
22	18 N	28 E	NE¼-NW¼		2.9 AC. ✓	13.05
35	19 N.	26 E	NW¼-SW¼		13.1 AC. ✓	58.95
35	19 N	26 E	NE¼-SW¼		20.3 AC. ✓	91.35
35	19 N	26 E	SW¼-SW¼		28.4 AC. ✓	127.8
35	19 N	26 E	SE¼-SW¼		0.8 AC. ✓	3.6
10	18 N	28 E	SE¼-SE¼		4.0 AC. ✓	18.0
TOTAL				71.4 AC.	71.4 AC	320.8

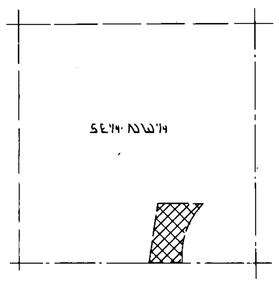

SEC. 22 T. 18 N. - R. 28 E. M.D.B.&M.
H. EDDY - SER. # 2144-J

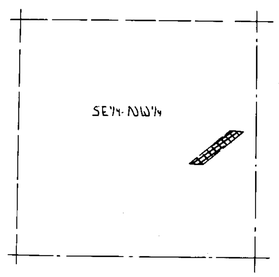

SEC. 34 T. 19 N.-R. 28 E. M.D.B.&M.
W. WARD SER # 605-4

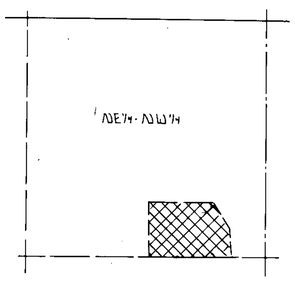

SEC. 22 T. 18 N.-R. 28 E. M.D.B.&M.
K. VAN HORN SER. # 2144-M-1

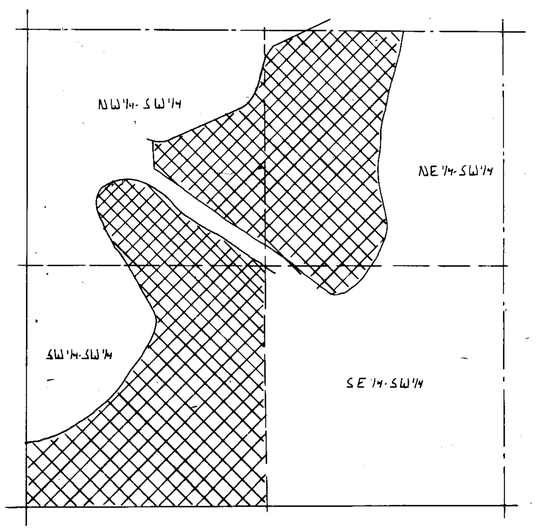

SEC. 35 T. 19 N.-R. 26 E M.D.B.&M.
R. INGLIS SER. # 353

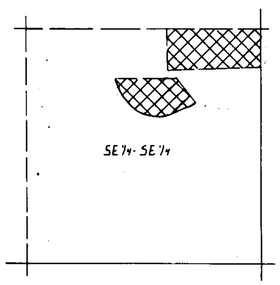

SEC. 10 T. 19 N.-R. 28 E. M.D.B.&M.
R. ATKINSON SER. # 106

STATE OF NEVADA
COUNTY OF CHURCHILL } SS

I, GEORGE M. WILSON BEING FIRST DULY SWORN, DEPOSE AND SAY THAT THIS MAP CONSISTING OF FOUR SHEETS HAS BEEN CORRECTLY DRAWN TO THE DESIGNATED SCALE FROM TRUCKEE-CARSON-IRRIGATION-DISTRICT RECORDS THAT IT IS TRULY AND CORRECTLY REPRESENTS THE EXISTING PLACE OF USE AND THE PROPOSED PLACE OF USE OF WATER FROM THE TRUCKEE RIVER AND THE CARSON RIVER IN CHURCHILL COUNTY BY

TRUCKEE-CARSON-IRRIGATION DISTRICT
APPLICANT

FOR IRRIGATION PURPOSES, THE POINT OF DIVERSION LAHONTAN DAM IS UNCHANGED AND THE BOUNDARY OF ALL LANDS SHOWN BY 40 ACRE SUBDIVISIONS FOR THE AREAS PROPOSED TO BE IRRIGATED, ARE FULLY AND CORRECTLY DESIGNATED THEREON.

George M. Wilson
STATE WATER RIGHT SURVEYOR.

SUBSCRIBED AND SWORN TO BEFORE ME THIS 20 DAY OF April 1984.
NOTARY PUBLIC IN AND FOR CHURCHILL COUNTY, NEVADA.

DORIS J. MORIN
Notary Public - State of Nevada
Churchill County
My Appointment Expires Aug 10 1984

Doris J. Morin
NOTARY PUBLIC

NORTH

SCALE. 1" = 400 FT.

0 330 660 990 1320

LEGEND

= EXISTING PLACE OF USE

= PROPOSED PLACE OF USE

RECEIVED
APR 23 1984
STATE ENGINEER'S OFFICE

FILED
APR 23 1984
STATE ENGINEER'S OFFICE

SURVEYOR
GEORGE M. WILSON
No. 3935

47804

MAP
TO ACCOMPANY APPLICATION TO CHANGE THE PLACE OF USE FOR IRRIGATION WATER.

BY TRUCKEE-CARSON IRRIGATION DISTRICT

FROM TRUCKEE RIVER / CARSON RIVER

47804

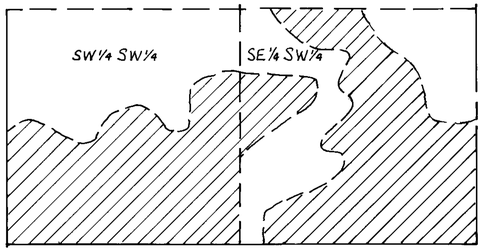

Sec. 29, T. 20 N., R. 28 E., M.D.B.&M.
T.C.I.D. # 852-1

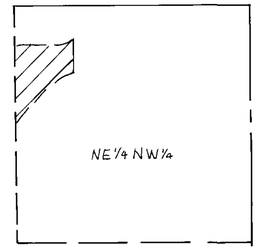

Sec. 19, T. 19 N. R. 29 E., MDB+M.
T.C.I.D. # 657-3

ACREAGE						
SECTION	TOWNSHIP	RANGE	SUBDIVISION	EXISTING ACREAGE OF USE.	PROPOSED ACREAGE OF USE	DUTY AC.-FT.
29	20 N.	28 E.	SW¼ SW¼	22°		
29	20 N.	28 E.	SE¼ SW¼	24°		
19	19 N.	29 E.	NE¼ NW¼	2°		
16	19 N.	28 E	NE¼ SW¼		0.8	3.6
16	19 N.	28 E	SE¼ SW¼		19.2	86.4
21	19 N.	28 E.	SE¼ SE¼		19.7	88.65
22	19 N.	28 E.	SW¼ SW¼	0.4	2.5	11.25
29	19 N.	28 E.	SW¼ NW¼		2.3	8.05
22	18 N.	28 E.	SE¼ NW¼		1.2	5.4
18	19 N.	28 E.	Lot 3		3.0	13.5
		TOTAL		48.7	48.7	216.85

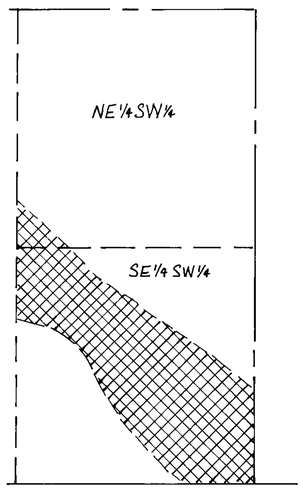

Sec. 16, T. 19 N., R. 28 E., M.D.B.&M.
H. WARD, T.C.I.D. # 2102-C

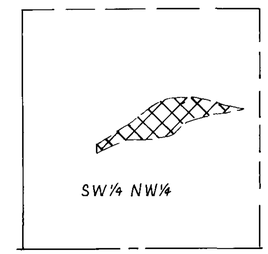

Sec. 29, T.19 N., R. 28 E., M.D.B.&M.
T. GUAZZINI # 565-S-C

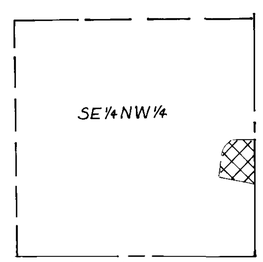

Sec. 22, T. 18 N., R. 28 E., M.D.B.&M.
Lewis Munger # 2144-J-1

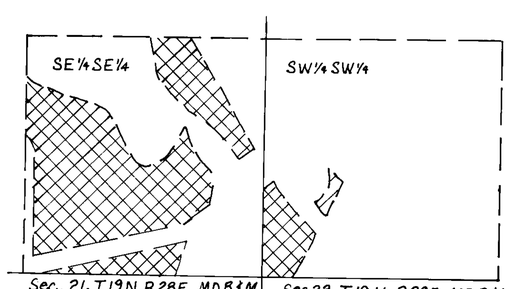

Sec. 21, T. 19 N., R. 28 E., M.D.B.&M. | Sec. 22, T. 19 N., R. 28 E., M.D.B.&M.
H. WARD, T.C.I.D. # 520

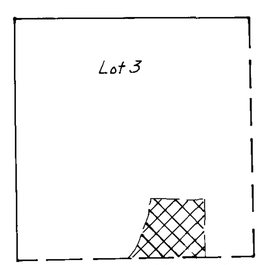

Sec. 18, T. 19 N., R. 28 E., M.D.B.&M.
K. GREENWELL # 2158-B-B

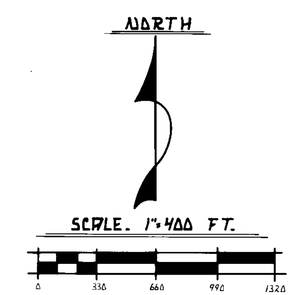

LEGEND

= EXISTING PLACE OF USE

= PROPOSED PLACE OF USE

APPROVED
STATE ENGINEER'S OFFICE

FILED
APR 1 1984
STATE ENGINEER'S OFFICE

MAP
TO ACCOMPANY APPLICATION TO CHANGE THE PLACE OF USE FOR IRRIGATION WATER.

BY TRUCKEE-CARSON IRRIGATION DISTRICT

FROM TRUCKEE RIVER & CARSON RIVER

47804

ACREAGE

SECTION	TOWNSHIP	RANGE	SUBDIVISION	EXISTING ACREAGE OF USE.	PROPOSED ACREAGE OF USE	DUTY AC.-FT.
36	18 N.	29E	SW¼SW¼	40 ✓		
36	18 N.	29E	SE¼SW¼	26 ✓		
16	19 N.	29E.	SW¼NE¼		17.8 ✓	3.5
16	19 N.	29E.	SE¼NE¼		24.4 ✓	
16	19 N.	29E.	NE¼SW¼		10.5 ✓	
16	19 N.	29E	NW¼SE¼		8 ✓	
16	19 N.	29E.	SE¼NW¼		5 ✓	
TOTAL				66.2	66.2	231.70

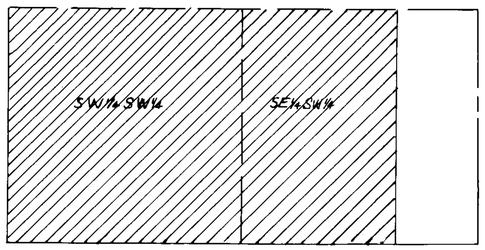

Sec. 36, T. 18 N., R.29 E., M.D.B.& M.
T.C.I.D. # 329

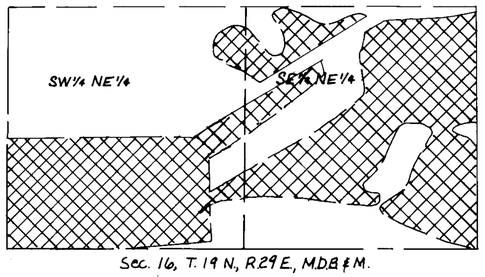

Sec. 16, T. 19 N, R29E, M.D.B.& M.
M. CASEY # 634-1

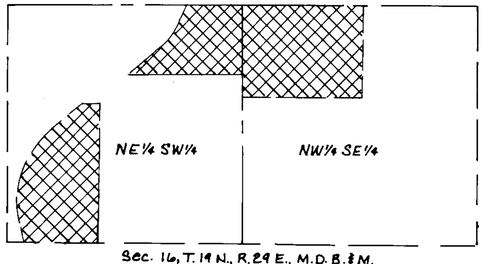

Sec. 16, T. 19 N., R. 29 E., M.D.B.& M.
C. PARSONS # 2108 & 636

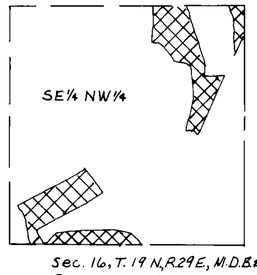

Sec. 16, T. 19 N, R29E, M.D.B.&M.
R. OAKDEN # 633

RECEIVED
APR 23 1984
STATE ENGINEER'S OFFICE

FILED
APR 23 1984
STATE ENGINEER'S OFFICE

GEORGE M. WILSON
No. 3000

NORTH

SCALE. 1" = 400 FT.

0 330 660 990 1320

LEGEND

= EXISTING PLACE OF USE

= PROPOSED PLACE OF USE

47804

MAP
TO ACCOMPANY APPLICATION TO CHANGE THE PLACE OF USE FOR IRRIGATION WATER.

BY TRUCKEE-CARSON IRRIGATION DISTRICT

FROM. TRUCKEE RIVER & CARSON RIVER

47804

ACREAGE							
SECTION	TOWNSHIP	RANGE	SUBDIVISION	EXISTING ACREAGE OF USE.	PROPOSED ACREAGE OF USE	DUTY AC.-FT.	
25	19	28	SW¼SW¼	1.0 ✓		3.50	3.5
36	18	29	SE¼SW¼	4.10 ✓		14.35	3.5
28	19	28	SE¼NW¼	3.45 ✓		15.525	4.5
10	19	27	SW¼SE¼	0.20 ✓		0.90	4.5
25	19	29	NE¼NW¼		1.0 ✓	3.50	3.5
26	18	28	NW¼NW¼		3.10 ✓	10.85	3.5
26	18	28	SW¼NW¼		1.0 ✓	3.50	3.5
3	18	28	LOT 4		3.65 ✓	16.425	4.5
TOTAL				8.75	8.75	~~68.55~~ 34.275	

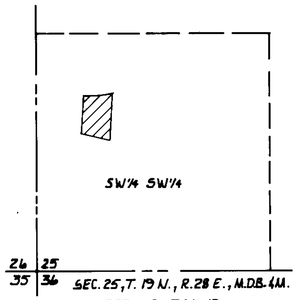

SEC. 25, T. 19 N., R. 28 E., M.D.B. & M.
SER. NO. 541-19

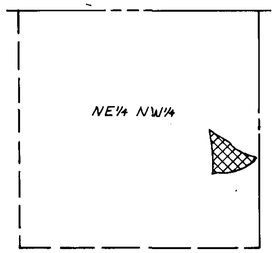

SEC. 25, T. 19 N., R. 29 E., M.D.B. & M.
SER. NO. 680-3
ROGER BOEHNER

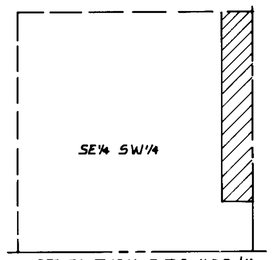

SEC. 36, T. 18 N., R. 29 E., M.D.B. & M.
SER. NO. 329

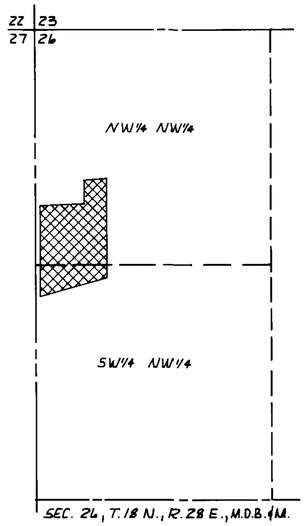

SEC. 26, T. 18 N., R. 28 E., M.D.B. & M.
SER. NO. 148-8
EDGAR SIRI

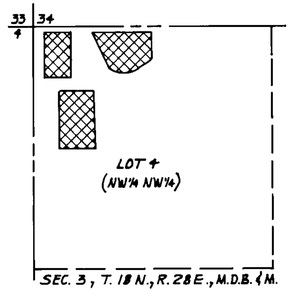

SEC. 3, T. 18 N., R. 28 E., M.D.B. & M.
SER. NO. 65
M B. WHITMER

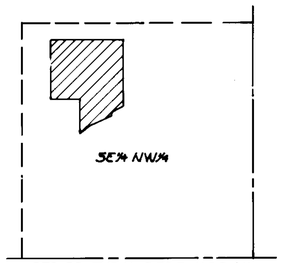

SEC. 28, T. 19 N., R. 28 E., M.D.B. & M.
SER. NO. 561-2-A

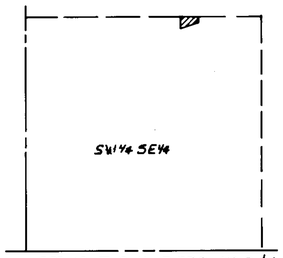

SEC. 10, T. 19 N., R. 27 E., M.D.B. & M.
SER. NO. 38



LEGEND

= EXISTING PLACE OF USE

= PROPOSED PLACE OF USE

47804

RECEIVED
APR 23 1984
STATE ENGINEER'S OFFICE

FILED
APR 23 1984
STATE ENGINEER'S OFFICE

GEORGE M. WILSON
No. 3000

MAP
TO ACCOMPANY APPLICATION TO CHANGE THE PLACE OF USE FOR IRRIGATION WATER.

BY TRUCKEE-CARSON IRRIGATION DISTRICT

FROM TRUCKEE RIVER & CARSON RIVER

47804