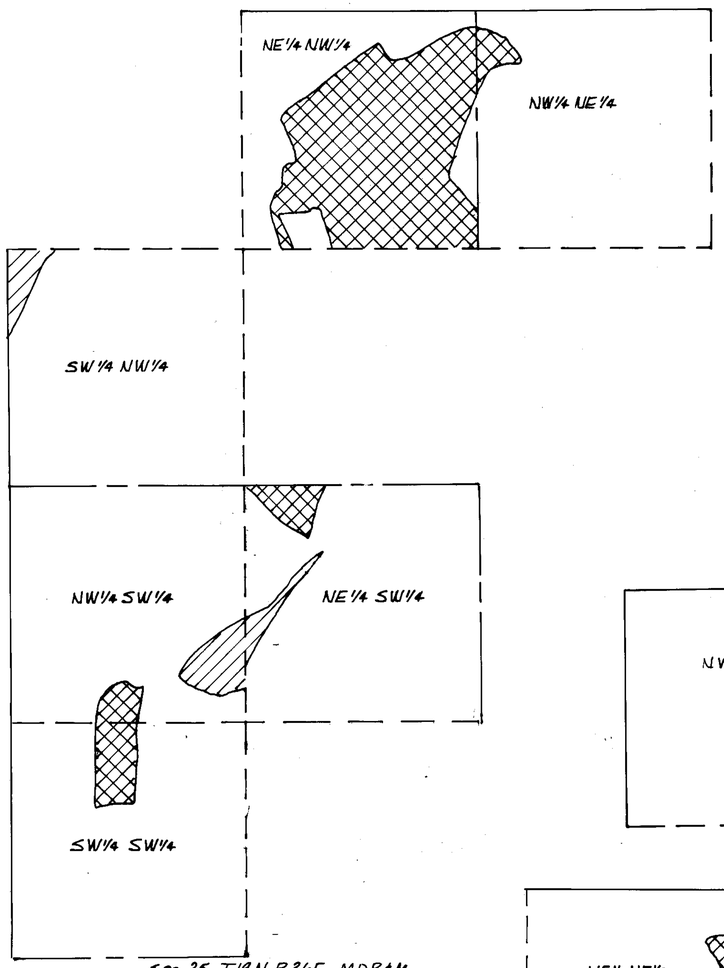

Sec. 25, T.19 N., R.26E., M.D.B.&M.
Ser. No. 346

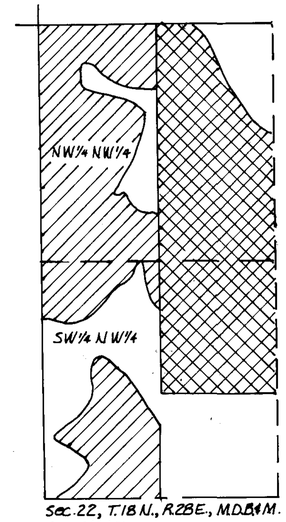

Sec. 22, T.18 N., R.28E., M.D.B.&M.
Ser. No. 146

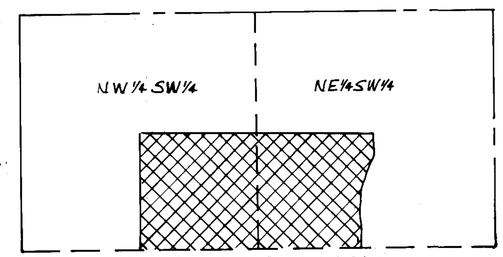

Sec. 22, T. 18 N., R.28E., M.D.B.&M.
Ser. Nos. 2144-F 2144-G

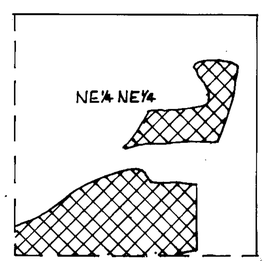

Sec. 16, T.19N., R.29E., M.D.B.&M.
Ser. No. 2190

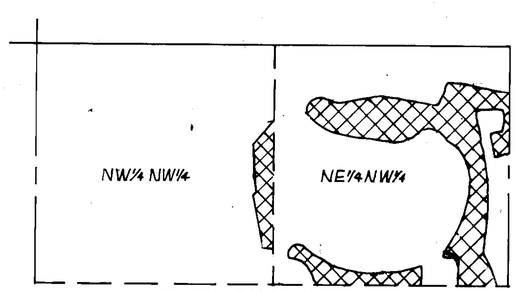

Sec. 20, T.19 N., R.29E., M.D.B.&M.
Ser. No. 664

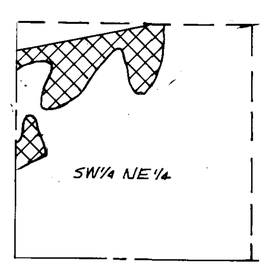

Sec. 31, T.19 N., R.28E., M.D.B.&M.
Ser. No. 578

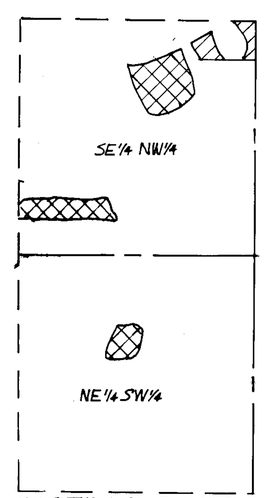

Sec. 5, T.18 N., R.28E., M.D.B.&M.
Ser. No. 86

ACREAGE

SECTION	TOWNSHIP	RANGE	SUBDIVISION	EXISTING ACREAGE OF USE.	PROPOSED ACREAGE OF USE	DUTY AC.-FT.
25	19 N.	26 E	NE¼ NW¼		24.	
			NW¼ NE¼		1.1	
			NE¼ SW¼	1.0	1.5	
			NW¼ SW¼	2.4	1.0	
			SW¼ SW¼		2.4	
			SW¼ NW¼	1.4		
22	18 N.	28 E	NW¼ NW¼	17.5	16.75	
			SW¼ NW¼	10.5	11.25	
			NW¼ SW¼		10.00	
			NE¼ SW¼		9.25	
5	18 N.	28 E.	SE¼ NW¼	0.8	3.25	
			NE¼ SW¼		.75	
31	19 N.	28 E.	SW¼ NE¼		5.00	
20	19 N.	29 E.	NW¼ NW¼		1.50	
			NE¼ NW¼		10.00	
16	19 N.	29 E.	NE¼ NE¼		12.55	

NORTH

SCALE. 1" = 400 FT.

0 330 660 990 1320

LEGEND

= EXISTING PLACE OF USE

= PROPOSED PLACE OF USE

'85 JUN -5 A10:56

RECEIVED
STATE ENGINEER'S OFFICE

FILED
JUN 05 1985
STATE ENGINEER'S OFFICE

47802

MAP
TO ACCOMPANY APPLICATION TO CHANGE THE PLACE OF USE FOR IRRIGATION WATER.

BY. TRUCKEE CARSON IRRIGATION DISTRICT

FROM. TRUCKEE RIVER & CARSON RIVER

47802



Sec. 18, T.19 N., R.28E., M.D.B.&M.
Ser. No. 502-A

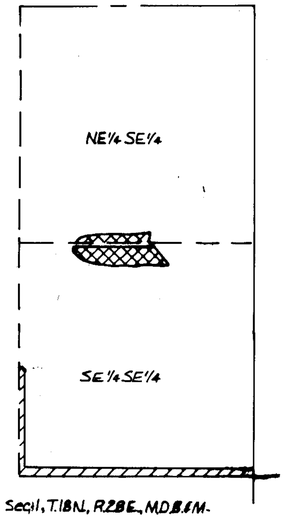

Sec. 11, T.18N., R.28E., M.D.B.&M.
Ser. No. 49

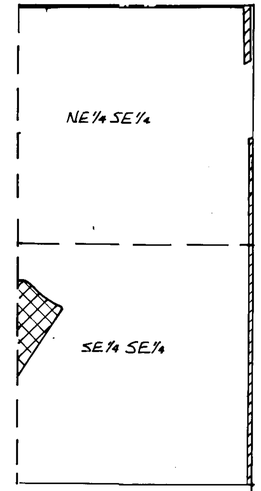

Sec. 1, T.19N., R.30E., M.D.B.&M.
Ser. No. 744

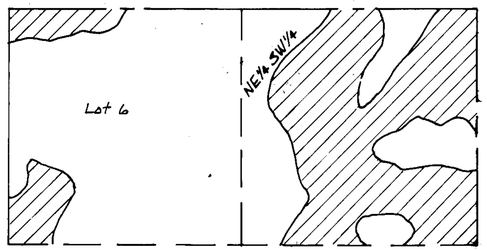

Sec. 6, T.19 N., R.28 E., M.D.B.&M.
Ser. No. 454

ACREAGE						
SECTION	TOWNSHIP	RANGE	SUBDIVISION	EXISTING ACREAGE OF USE.	PROPOSED ACREAGE OF USE	DUTY AC.-FT.
18	19 N.	28 E.	Lot 4	28.0		
			SE¼SW¼	25.0		
6	19 N.	28E.	Lot 6	5.0		
			NE¼SW¼	25.0		
12	20N.	24E.	NE¼NE¼	8.55		
			SE¼NE¼	39.0		
22	19 N.	27E.	NE¼NW¼	21.0		
~~24~~	19 N.	28E	NW¼SW¼	4.0		
~~36~~	19 N.	28E.	SE¼NW¼	.2		
1	18 N.	28E.	NE¼SE¼		.5	
			SE¼SE¼	1.9	1.4	
1	19 N.	30 E.	NE¼SE¼	1.0 @ .5 AcFt		
			SE¼SE¼	.9 "	1.9 @ .5 AcFt	-
13	19 N.	30 E.	NW¼NW¼	3.2 "		
			NE¼NW¼	1.1 "		
24	19 N.	30 E.	NW¼NW¼	4.7 "		
			SW¼NW¼	2.2 "		
				209.25	209.25	200.25

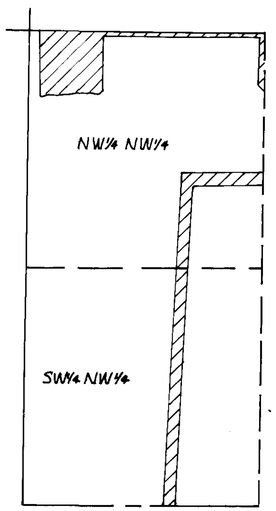

Sec. 24, T.19 N., R.30E., M.D.B.&M.
Ser. No. 799

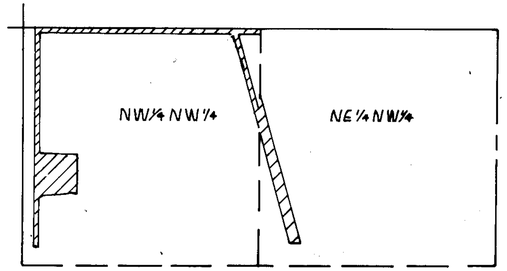

Sec. 13, T. 19 N., R.30 E., M.D.B.&M.
Ser. No. 772-3

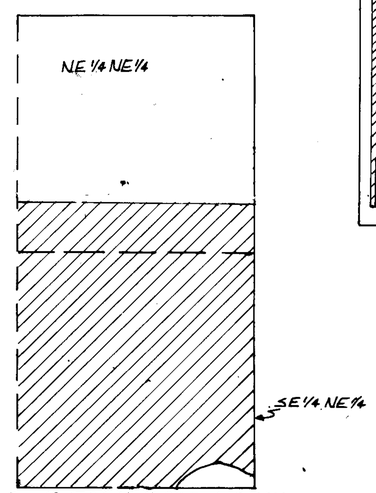

Sec. 12, T.20 N., R.24E., M.D.B.&M.
Ser. No. 1009-1

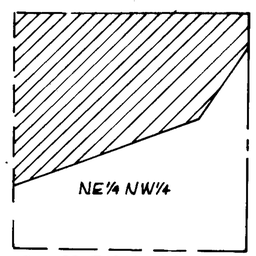

Sec. 22, T.19 N., R.27E., M.D.B.&M.
Ser. No. 432

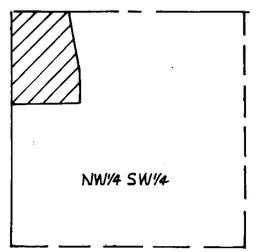

Sec. 24, T.19 N., R.28E., M.D.B.&M.
Ser. No. 536-1

Sec. 36, T.19 N., R.28E., M.D.B.&M.
Ser. No. 617-27-B-2

'85 JUN -5 A10:57
RECEIVED
STATE ENGINEERS OFFICE

SCALE. 1" = 400 FT.



LEGEND

= EXISTING PLACE OF USE

= PROPOSED PLACE OF USE

47802

MAP
TO ACCOMPANY APPLICATION TO CHANGE THE PLACE OF USE FOR IRRIGATION WATER.

BY. TRUCKEE CARSON IRRIGATION DISTRICT

FROM. TRUCKEE RIVER & CARSON RIVER

FILED
JUN 05 1985
STATE ENGINEER'S OFFICE

47802

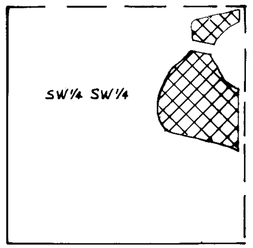

Sec. 26, T.19N., R.29E., M.D.B.&M.
S.N. 692-1

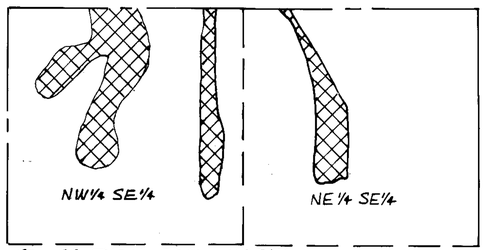

Sec. 22, T.18 N., R.29E., M.D.B.&M.
S.N. 145

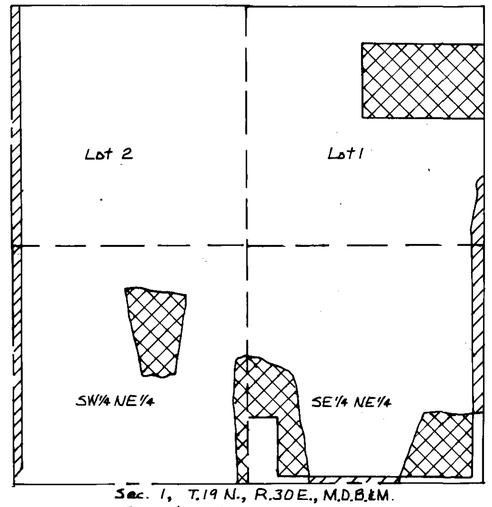

Sec. 1, T.19 N., R.30E., M.D.B.&M.
Ser. No. 744

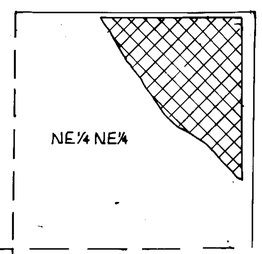

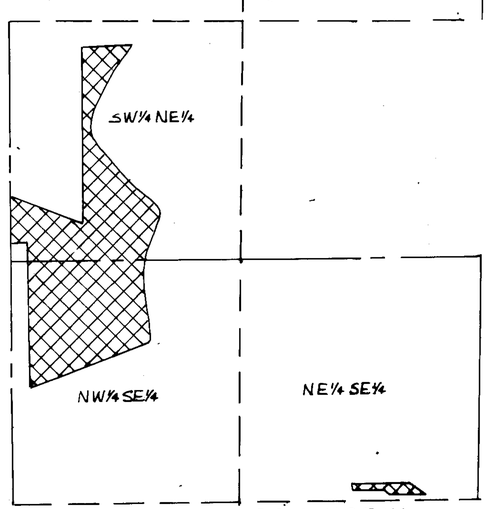

Sec. 3, T. 18 N., R.28E., M.D.B.&M.
Ser. No. 62; 66

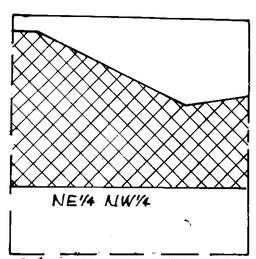

Sec. 16, T. 18 N., R.28E., M.D.B.&M.
Ser. No. 2203

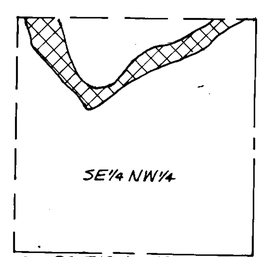

Sec. 33, T.19 N., R.28E., M.D.B.&M.
Ser. No. 593; 593-A

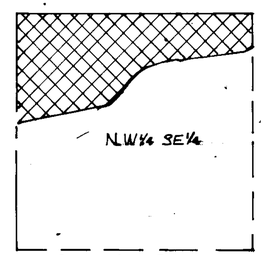

Sec. 36, T. 19 N., R.26E., M.D.B.&M.
Ser. No. 342-1

ACREAGE

SECTION	TOWNSHIP	RANGE	SUBDIVISION	EXISTING ACREAGE OF USE.	PROPOSED ACREAGE OF USE	DUTY AC.-FT. *
26	19 N.	29 E.	SW¼SW¼		4.6	
22	18 N.	28 E	NW¼SE¼		8.6	
			NE¼ SE¼		3.0	
1	19 N.	30 E.	Lot 1	.4 @ .5 Ac.Ft.	6.5 @ .5 Ac.Ft.	
			SW¼ NE¼	1.4 "	4.0 @ .5 Ac.Ft.	
			SE¼ NE¼	1.6 "	5.6 @ .5 Ac.Ft.	
			Lot 2	1.5 "		
3	18 N.	28 E.	NE¼ NE¼		9.5	
			SW¼ NE¼		8.5	
			NW¼ SE¼		8.7	
			NE¼ SE¼		0.5	
36	19 N.	26 E.	NW¼ SE¼		12.0	
16	18 N.	28 E.	NE¼ NW¼		20.0	
33	19 N.	28 E.	SE¼ NW¼		3.65	
TOTAL FOR 3 SHEETS				209.25	209.25	200.25

STATE OF NEVADA
COUNTY OF CHURCHILL } SS

I, GEORGE M. WILSON BEING FIRST DULY SWORN, DEPOSE AND SAY THAT THIS MAP CONSISTING OF ONE SHEET HAS BEEN CORRECTLY DRAWN TO THE DESIGNATED SCALE FROM TRUCKEE-CARSON-IRRIGATION-DISTRICT RECORDS THAT IT TRULY AND CORRECTLY REPRESENTS THE EXISTING PLACE OF USE AND THE PROPOSED PLACE OF USE, OF WATER FROM THE TRUCKEE RIVER AND THE CARSON RIVER IN CHURCHILL COUNTY BY -

TRUCKEE CARSON IRRIGATION DISTRICT
APPLICANT

FOR IRRIGATION PURPOSES, THE POINT OF DIVERSION LAHONTAN DAM IS UNCHANGED AND THE BOUNDARY OF ALL LANDS SHOWN BY 40 ACRE SUBDIVISIONS FOR THE AREAS PROPOSED TO BE IRRIGATED, ARE FULLY AND CORRECTLY DESIGNATED THEREON.

George M. Wilson
STATE WATER RIGHT SURVEYOR

SUBSCRIBED AND SWORN TO BEFORE ME THIS 6th DAY OF May 1985.
NOTARY PUBLIC IN AND FOR CHURCHILL COUNTY, NEVADA.

Nora J. Moore
NOTARY PUBLIC

NORTH

SCALE. 1" = 400 FT.

0 330 660 990 1320

LEGEND

= EXISTING PLACE OF USE

= PROPOSED PLACE OF USE

47802

'85 JUN -5 A10:56
RECEIVED
STATE ENGINEERS OFFICE

* ALL WATER DUTIES ARE 1 ACRE FOOT / ACRE EXCEPT WHERE OTHERWISE NOTED.

FILED
JUN 10 1985
STATE ENGINEER'S OFFICE

MAP TO ACCOMPANY APPLICATION TO CHANGE THE PLACE OF USE FOR IRRIGATION WATER.

BY. TRUCKEE CARSON IRRIGATION DISTRICT

FROM. TRUCKEE RIVER & CARSON RIVER

47802