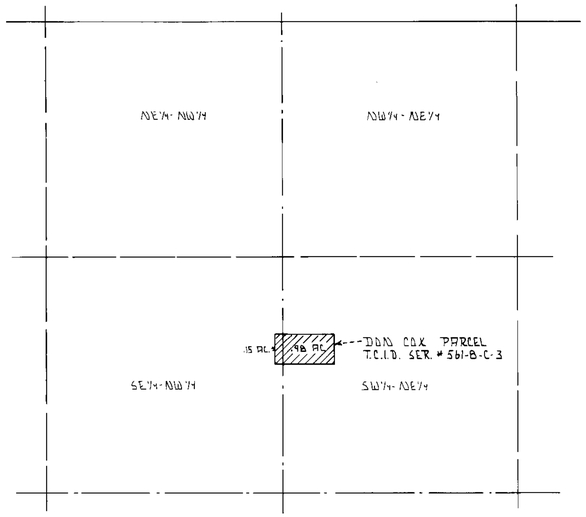

SEC. 28 T. 19 N.-R. 28E. M.D.B.&M.
EXISTING PLACE OF USE

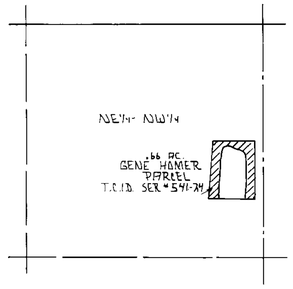

SEC. 36 T. 19N-R.28E M.D.B.&M.
EXISTING PLACE OF USE

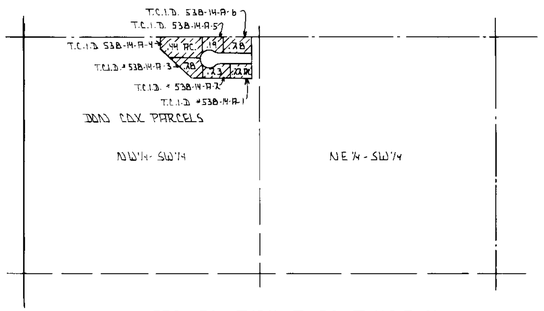

SEC. 30 T19N R 29 E M.D.B.&M.
EXISTING PLACE OF USE

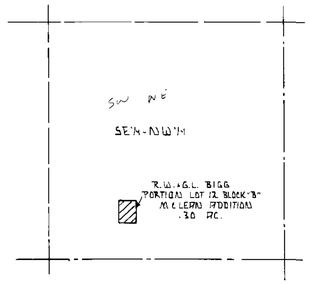

Parcel #5 of Portion
001 572 - 15
16

SEC. 31 T. 19 N.-R. 29E. M.D.B.&M.
EXISTING PLACE OF USE

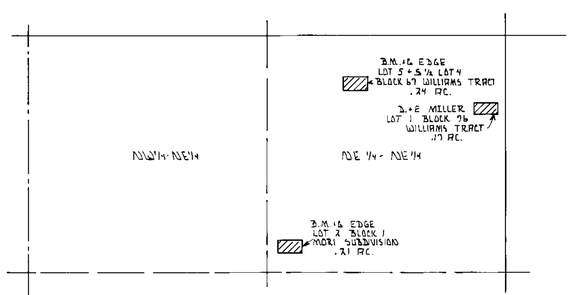

SEC. 36 T.19N.-R.28E M.D.B.&M.
EXISTING PLACE OF USE

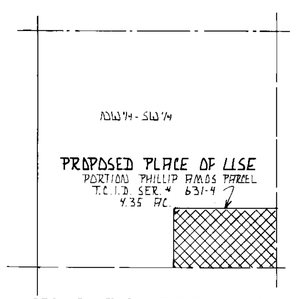

SEC. 8 T.19N.-R.29E. M.D.B.&M.

ACREAGE

SECTION	TOWNSHIP	RANGE	SUBDIVISION	EXISTING ACREAGE OF USE ACRE	PROPOSED ACREAGE OF USE ACRE	DUTY AC-FT.
28	T. 19 N	R. 28 E	SW¼-NE¼	0.98 AC.	—	4.41
28	T. 19 N	R. 28 E	SE¼-NW¼	0.15 AC.	—	0.67
30	T. 19 N	R. 29 E	NW¼-SW¼	1.64 AC.	—	5.74
36	T. 19 N	R. 28 E	NE¼-NE¼	0.62 AC.	—	2.17
36	T. 19 N	R. 28 E	NE¼-NW¼	0.66 AC.	—	2.31
31	T 19 N	R. 29 E	SE¼-NW¼	0.30 AC.	—	1.05
8	T. 19 N.	R. 29 E	NW¼-SW¼	—	4.35 AC.	—
TOTAL				4.35 AC.	4.35 AC.	16.35

STATE OF NEVADA
COUNTY OF ..... } SS

I, ROBERT W. MILLARD, BEING FIRST DULY SWORN, DEPOSE AND SAY THAT THIS MAP, CONSISTING OF ONE SHEET HAS BEEN CORRECTLY DRAWN TO THE DESIGNATED SCALE FROM TRUCKEE-CARSON-IRRIGATION-DISTRICT RECORDS; THAT IT IS TRULY AND CORRECTLY REPRESENTS THE EXISTING PLACE OF USE AND THE PROPOSED PLACE OF USE, OF WATER FROM THE TRUCKEE RIVER AND THE CARSON RIVER IN CHURCHILL COUNTY BY PHILLIP AMOS FOR IRRIGATION PURPOSES. THE POINT OF DIVERSION LAHONTAN DAM IS UNCHANGED AND THE BOUNDARY OF ALL LANDS SHOWED BY 40 ACRE SUBDIVISIONS FOR THE AREAS PROPOSED TO BE IRRIGATED, ARE FULLY AND CORRECTLY DESIGNATED THEREON.

State Water Right Surveyor № 245

SUBSCRIBED AND SWORN TO BEFORE ME THIS 14 DAY OF March, 1984.
NOTARY PUBLIC IN AND FOR Lyon COUNTY, NEVADA.

NOTARY PUBLIC

LEANNE A. JENNE
Notary Public - State of Nevada
Appointment Recorded in Lyon County
MY APPOINTMENT EXPIRES SEPT. 9 1985

NORTH

SCALE 1" = 400 FT.

0 330 660 990 1320

FILED
MAR 14 1984
STATE ENGINEER'S OFFICE

47797

MAP
TO ACCOMPANY APPLICATION TO CHANGE THE PLACE OF USE FOR IRRIGATION WATER.

BY. PHILLIP AMOS

FROM. TRUCKEE RIVER & CARSON RIVER

47797