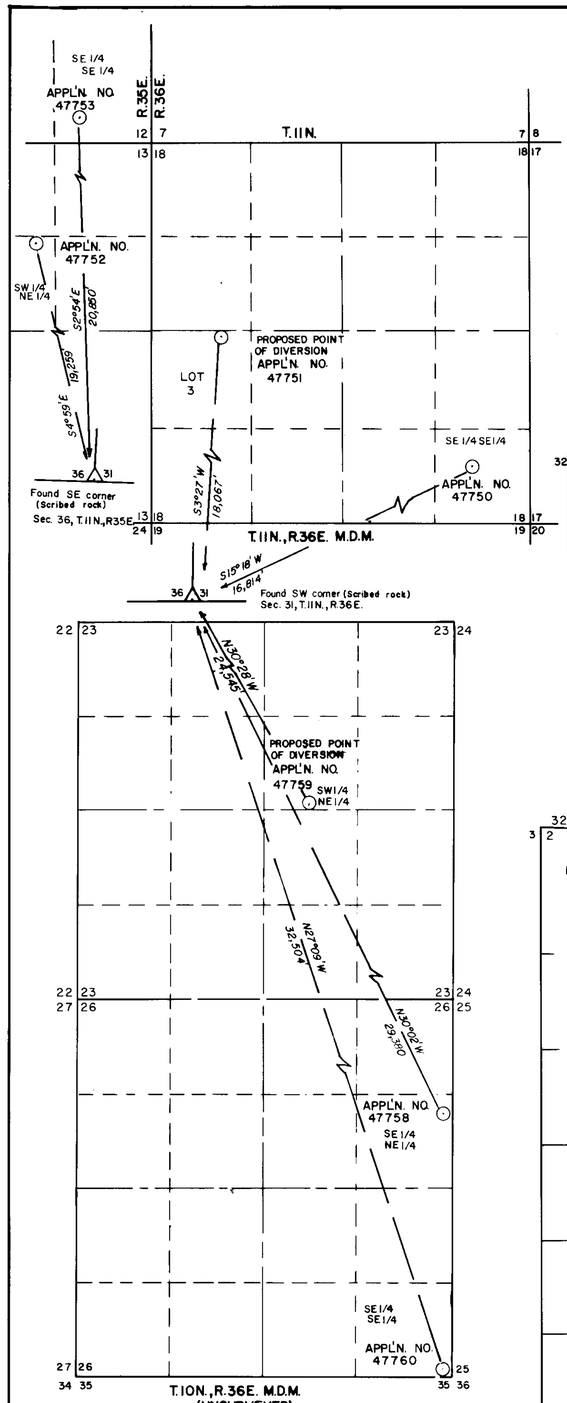

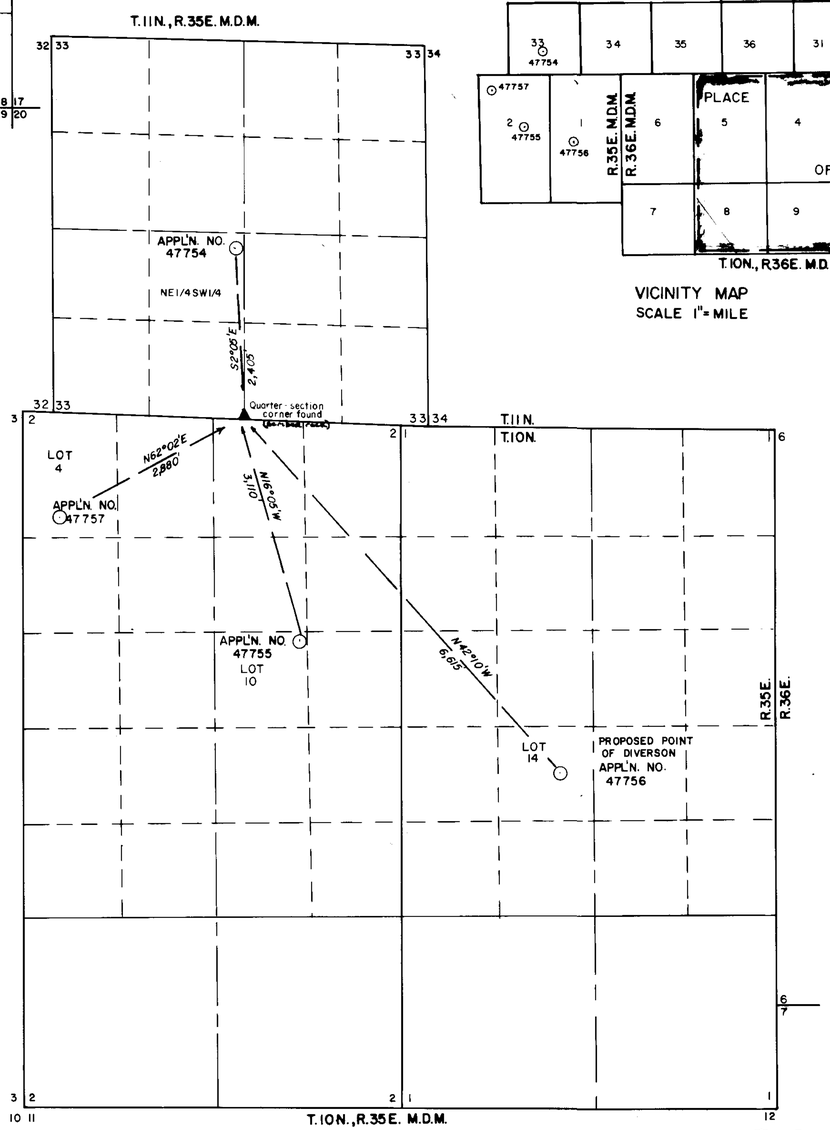

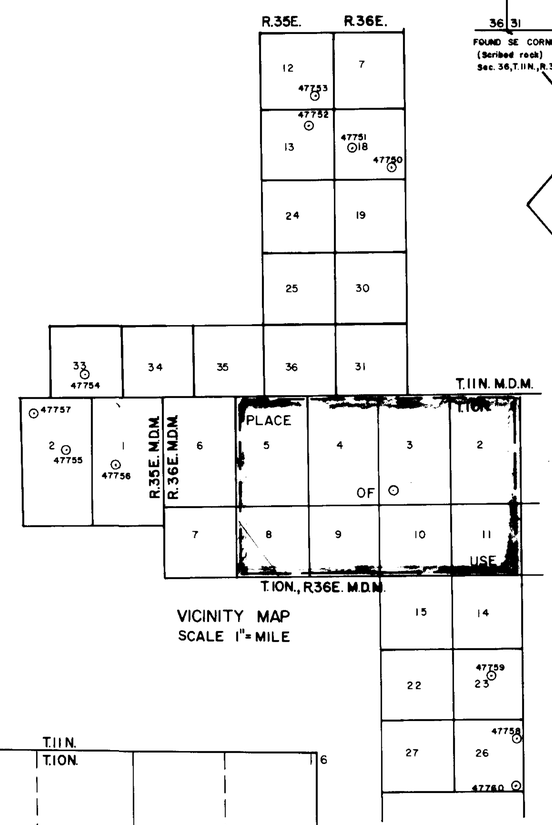

VICINITY MAP
SCALE 1" = MILE

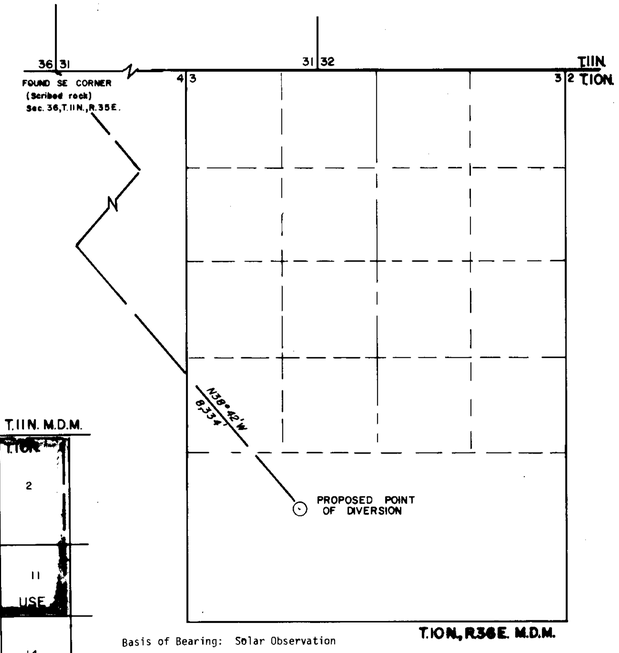

Basis of Bearing: Solar Observation

STATE OF NEVADA
ss.
COUNTY OF ELKO

I, William A. Nisbet, being first duly sworn, depose and say that this map, consisting of one sheet, has been correctly drawn to the designated scale from a survey, made under my supervision and direction, on the 20th day of April, 1984; that it truly and correctly represents the proposed location and extent of the works used to divert water from UNDERGROUND SOURCES in NYE COUNTY & MINERAL COUNTY by FMC Corporation for MINING, MILLING & DOMESTIC PURPOSES. That the proposed points of diversion, the approximate location and size of the diverting channel, the location and names of all other works which will cross or connect with the proposed works, and the boundary of all lands, the areas proposed to be served, are fully and correctly designated thereon.

William A. Nisbet

STATE WATER RIGHT SURVEYOR NO. 440

REGISTERED LAND SURVEYOR - STATE OF NEVADA
WILLIAM A. NISBET
5/25/84
3805

Subscribed and sworn to before me this 25th day of May, 1984.
Notary Public in and for Elko County, Nevada.

Anne Wallace McMullen

ANNE WALLACE McMULLEN
Notary Public - State of Nevada
Elko County, Nevada
My appointment expires Jan. 28, 1985

0' 1000' 2000' 3000' 4000' 5000'

SCALE 1" = 1000'

FILED
MAY 30 1984
STATE ENGINEER'S OFFICE

NO.	BY	DATE	DESCRIPTION	CHK'D	APP'D
1			Add'l. Source		

REVISIONS

DRAWN BY DJF | APPROVED BY WAN
JOB NO 3305-032 | DATE 5-18-84

MAP

TO ACCOMPANY APPLICATION TO APPROPRIATE WATER FOR

MINING, MILLING, & DOMESTIC PURPOSES

BY

FMC CORPORATION

FROM UNDERGROUND SOURCES

CHILTON ENGINEERING
ELKO LAS VEGAS RENO

W84012 1/1

58176T
58175T
48064

47760, 47759, 47758, 47757, 47756, 47755, 47754, 47753, 47752, 47751, 47750