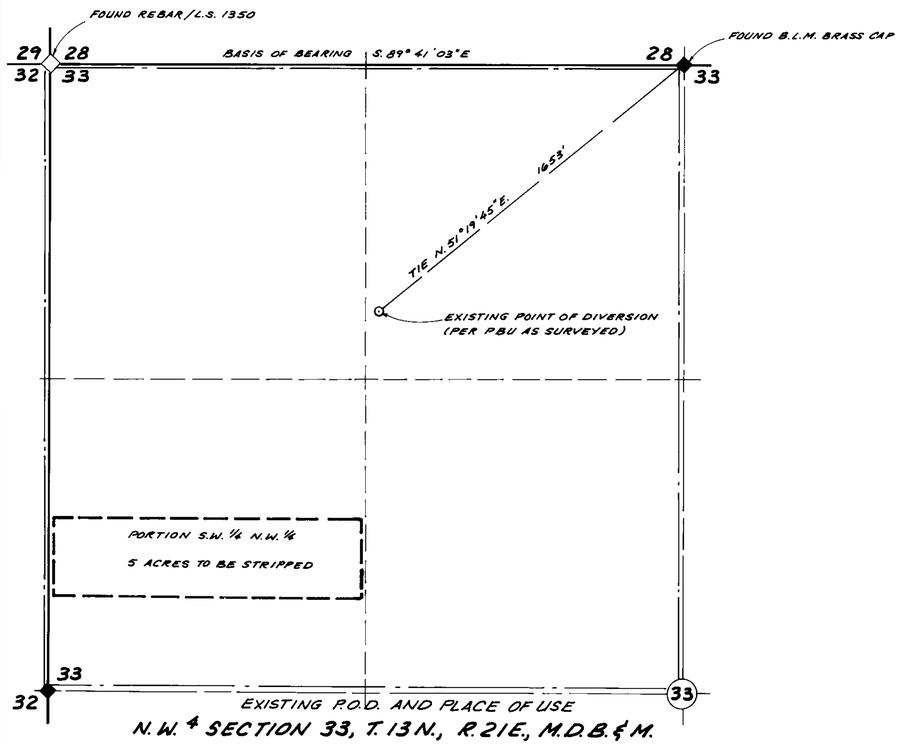

STATE OF NEVADA
COUNTY OF DOUGLAS ss.

I, GEORGE M. THIEL, BEING FIRST DULY SWORN, DEPOSE AND SAY THAT THIS MAP, CONSISTING OF ONE (1) SHEET, HAS BEEN CORRECTLY DRAWN TO THE DESIGNATED SCALE FROM RECORDS FILED IN THE OFFICE OF THE STATE ENGINEER AND FROM FIELD NOTES MADE BY ME OR UNDER MY DIRECTION, BETWEEN THE 2nd DAY OF JANUARY, AND THE 3rd DAY OF JANUARY, 1984; THAT IT TRULY AND CORRECTLY REPRESENTS THE PROPOSED LOCATION AND EXTENT OF THE WORKS USED TO DIVERT WATER FROM AN UNDERGROUND SOURCE IN DOUGLAS COUNTY BY WILSON P. AND BETTY L. MEEKS FOR IRRIGATION PURPOSES. THAT THE PROPOSED POINT OF DIVERSION, THE APPROXIMATE LOCATION AND SIZE OF THE DIVERTING CHANNEL, ALL RESERVOIRS AND BASINS, THE LOCATION AND NAMES OF ALL OTHER WORKS WHICH WILL CROSS OR CONNECT WITH THE PROSED WORKS, AND THE BOUNDARY OF ALL LANDS, SHOWING BY 40-ACRE SUBDIVISION THE AREAS TO BE IRRIGATED, ARE FULLY AND CORRECTLY DESIGNATED THEREON.

George M. Thiel
S.W.R.S. NO. 696

SUBSCRIBED AND SWORN TO BEFORE ME
THIS 2nd DAY OF March, 1984
NOTARY PUBLIC IN AND FOR Carson City COUNTY, NEVADA

Norma Jean Smith

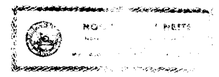

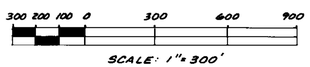

PROPOSED POINT OF DIVERSION AND PLACE OF USE
N.W. ¼ N.E. ¼ SEC. 31, T.14N., R.20E., M.D.B.&M.

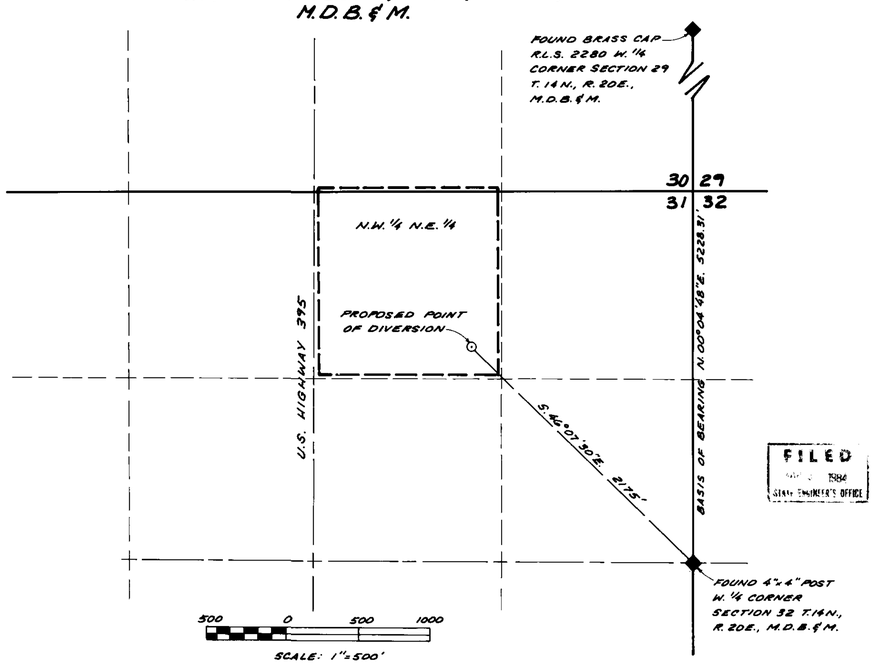

FILED
1984
STATE ENGINEER'S OFFICE

BASIS OF BEARING

RECORD OF SURVEY NO. 3580 FILED WITH THE DOUGLAS COUNTY RECORDER 6th MAY, 1980 IN BOOK 580 OF PARCEL MAPS, PAGE 266, DOCUMENT NO. 44253.

LEGEND

EXISTING PLACE OF USE
PROPOSED PLACE OF USE

CONSULTING ENGINEERING SERVICES, INC.
1105 TERMINAL WAY, SUITE 304
RENO, NEVADA 89502
702-786-5873
P.O. BOX 1989
MINDEN, NEVADA 89423
702-265-3899

47739

MAP
TO ACCOMPANY AN APPLICATION TO CHANGE THE POINT OF DIVERSION AND PLACE OF USE OF A PORTION OF PERMIT NO. 31119
BY
WILSON P. MEEKS & BETTY L. MEEKS
FROM
AN UNDERGROUND SOURCE
FOR IRRIGATION AND DOMESTIC PURPOSES

DOUGLAS COUNTY NEVADA

47739

STATE OF NEVADA, }
COUNTY OF WASHOE } SS.

I, WILLIAM P. HENDRICKS, BEING FIRST DULY SWORN, DEPOSE AND SAY THAT THIS MAP CONSISTING OF ONE SHEET, HAS BEEN CORRECTLY DRAWN TO THE DESIGNATED SCALE FROM FIELD NOTES OF A SURVEY MADE BY ME, ON THE 4TH DAY OF APRIL, 1989; THAT IT TRULY AND CORRECTLY REPRESENTS THE PROPOSED LOCATION AND EXTENT OF THE WORKS USED TO DIVERT WATER FROM UNDERGROUND IN DOUGLAS COUNTY, BY WILSON P. MEEKS FOR IRRIGATION PURPOSES UNDER APPLICATION NO. 47739. THAT THE POINT OF DIVERSION, THE LOCATION, SIZE OF THE DIVERTING CHANNEL, LOCATION AND DESCRIPTION OF ALL MEASURING DEVICES, THE LOCATION AND EXTENT OF LANDS OWNED OR CONTROLLED BY THE APPLICANT UPON WHICH WATER APPLIED FOR UNDER APPLICATION NO. 47739 IS USED, TOGETHER WITH THE AREA AND KIND OF CULTURE IN EACH 40-ACRE SUBDIVISION, AND THE LOCATION AND NAMES OF ALL OTHER WORKS OR STREAMS WHICH ARE CROSSED BY OR CONNECTED WITH SAID WORKS ARE FULLY AND CORRECTLY DESIGNATED THEREON.

William P. Hendricks

STATE WATER RIGHT SURVEYOR NO. 534

BASIS OF BEARING
RECORD OF SURVEY NO. 3580 FILED WITH THE DOUGLAS COUNTY RECORDER 6TH MAY, 1980 IN BOOK 580 OF PARCEL MAPS, PAGE 266, DOCUMENT NO. 44253

SUBSCRIBED AND SWORN TO BEFORE ME THIS 18th DAY OF April 1989.

Nancy A. Plummer

NOTARY PUBLIC

NANCY A. PLUMMER
Notary Public - State of Nevada
Appointment Recorded in Washoe County
MY APPOINTMENT EXPIRES AUG. 15, 1989

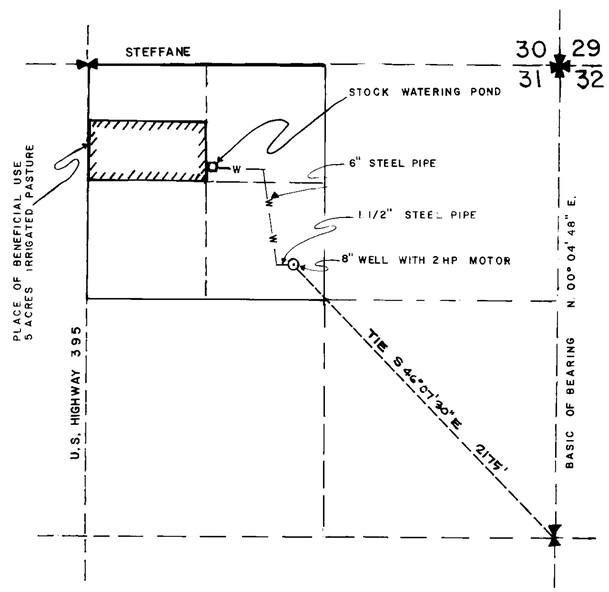

SECTION CORNER
1/4 CORNER
—W— WATER LINE

SEE PERMIT NOS;
47739 AND 50113

1000 0 1000

SCALE: 1" = 400'

CERTIFICATE NO. 13236 ISSUED 1-30-92

MAP
TO ACCOMPANY PROOF OF BENEFICIAL USE OF THE PORTION OF PERMIT NO. 47739.
BY
WILSON P. MEEKS
FROM
AN UNDERGROUND SOURCE FOR IRRIGATION AND STOCK WATERING PURPOSES.

DOUGLAS COUNTY NEVADA

T.14N. R.20E. M.D.B.M.

62863 47739