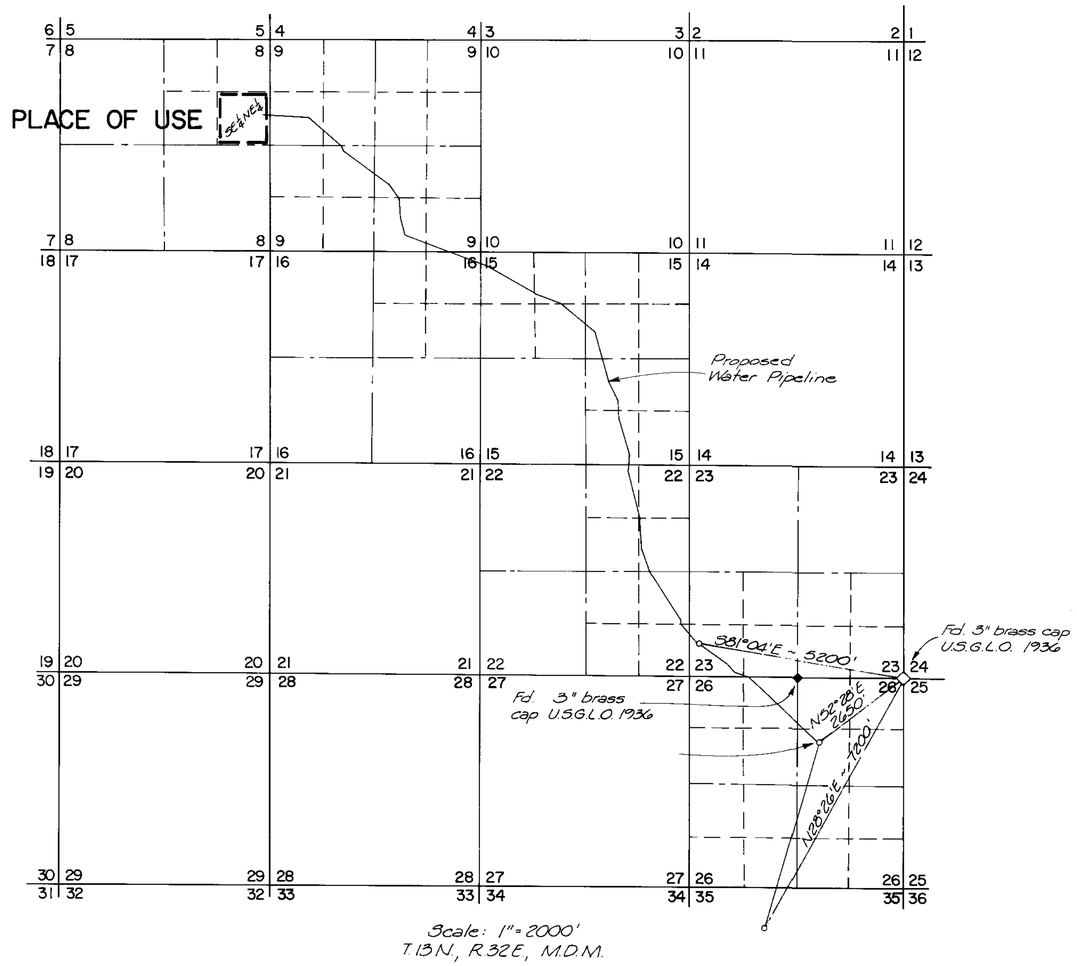

Scale: 1" = 2000'
T.13N., R.32E., M.D.M.

N

BASIS OF BEARINGS:

G.L.O. Plat of 1944 for T.13 N., R. 32 E., M.D.M., i.e.: North line NE 1\4 Section 26. S 89° 56' 00" W

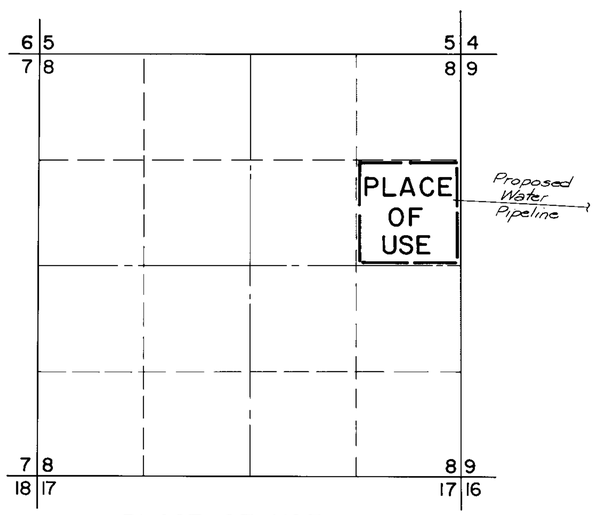

PLACE OF USE

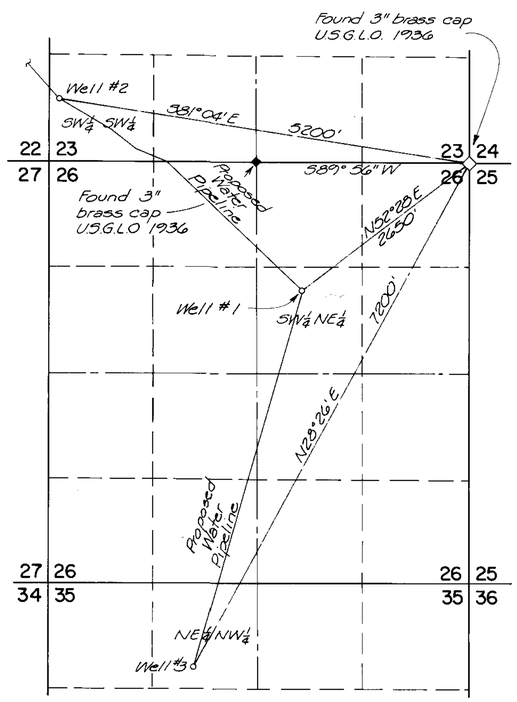

POINTS OF DIVERSION

STATE OF NEVADA
COUNTY OF WASHOE SS

I, Harry R. Ericson, being first duly sworn, do hereby depose and say that this map, consisting of one sheet, has been correctly drawn to the designated scale from field notes of a survey made by me or under my supervision and direction on the 9th day of May, 1984, that it truly and accurately represents the proposed locations and extent of works used to divert water from an underground source in Mineral County, Nevada, by the Kennecott Corporation for mining, milling, and domestic purposes, that the proposed points of diversion, the locations and names of all other works, that the boundaries of all lands, shown by 40 acre subdivisions, and that the areas proposed to be served are fully and correctly designated hereon.

HARRY R. ERICSON
STATE WATER RIGHT SURVEYOR NO. 332

Subscribed and sworn to before me, a Notary Public in and for the County of Washoe, State of Nevada, on this 30th day of May, 1984.

NOTARY PUBLIC

CAROL ANN ADAMS
Notary Public State of Nevada
Appointment Recorded in Washoe County
MY APPOINTMENT EXPIRES JUNE 25, 1987

1000 0 1000 2000 3000
1" = 1000'

FILED
JUN 0 2 1984
STATE ENGINEER'S OFFICE

MAP
TO SUPPORT APPLICATIONS TO APPROPRIATE UNDERGROUND WATER FOR MILLING, MINING AND DOMESTIC PURPOSES BY KENNECOTT CORPORATION IN MINERAL COUNTY FROM UNDERGROUND SOURCES

SEA ENGINEERS/PLANNERS
950 INDUSTRIAL WAY
SPARKS, NEVADA

JOB NO. 1131-001-841
DATE May, 1984
DR. S.R. / M.C.W.

48079 48078 47706