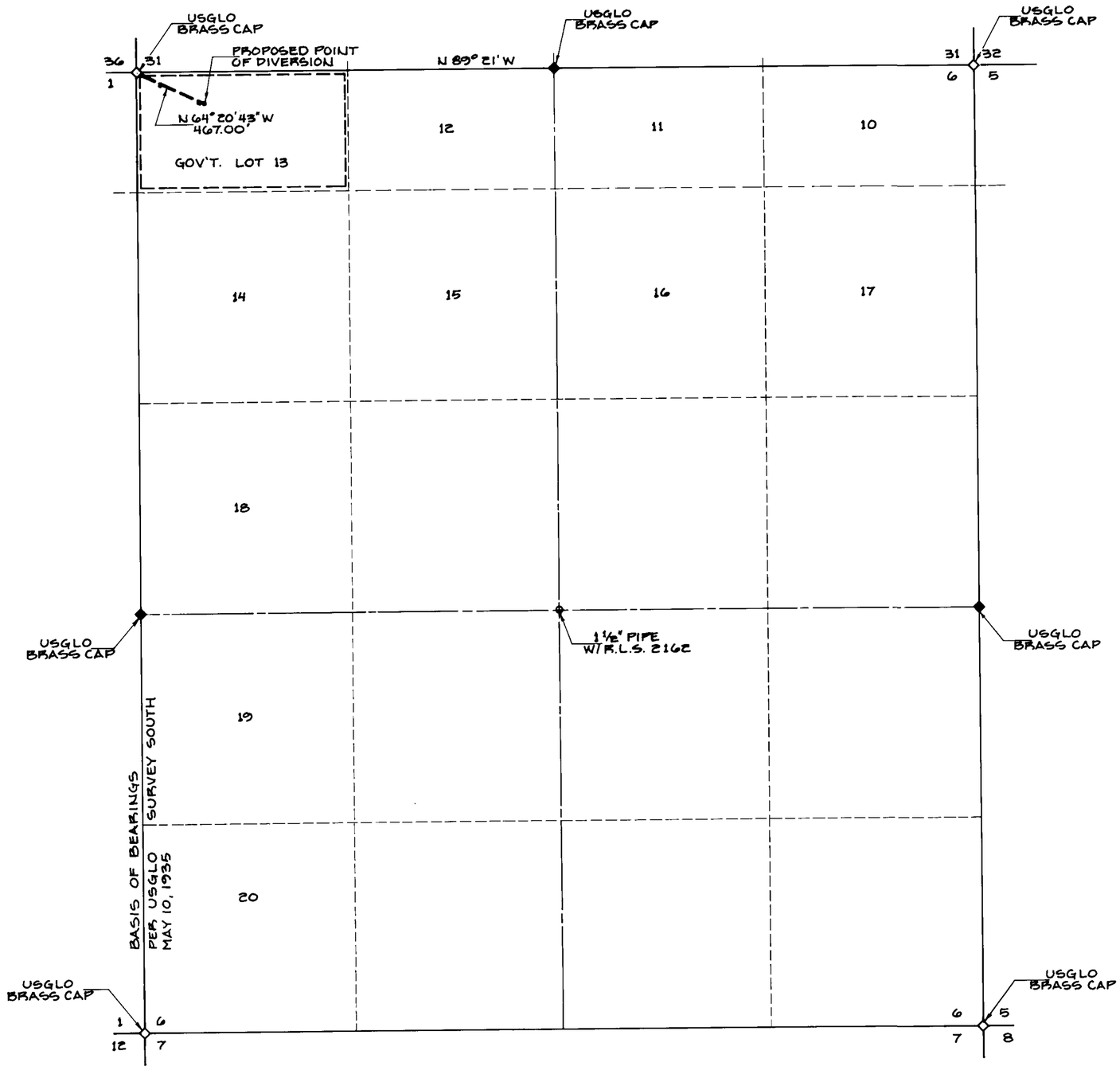

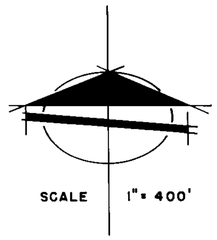

STATE OF NEVADA }
COUNTY OF CLARK } S S

I, STEPHEN F. TURNER BEING FIRST DULY SWORN, DEPOSE AND SAY THAT THIS MAP CONSISTING OF 1 SHEET, HAS BEEN CORRECTLY DRAWN TO THE DESIGNATED SCALE FROM FIELD NOTES OF A SURVEY MADE UNDER MY SUPERVISION AND DIRECTION ON THE 21ST DAY OF JUNE, 1977. THAT IT TRULY AND CORRECTLY REPRESENTS THE PROPOSED LOCATION AND EXTENT OF WORKS USED TO DIVERT WATER FROM AN UNDER-GROUND SOURCE IN PAHRUMP VALLEY BASIN, NYE COUNTY, NEVADA, BY WESTERN BEST, LTD., FOR QUASI-MUNICIPAL AND DOMESTIC PURPOSES.

THAT THE PROPOSED POINT OF DIVERSION, THE APPROXIMATE LOCATION AND SIZE OF THE DIVERTING CHANNEL OR OTHER CONDUIT, THE PLACE AND MANNER OF USE AND THE LOCATION AND USE OF ALL OTHER STREAMS, WHICH ARE CROSSED BY OR CONNECTED WITH THE SAID WORKS, ARE FULLY AND CORRECTLY DESIGNATED THEREON.

Stephen F. Turner
STEPHEN F. TURNER
STATE WATER RIGHT SURVEYOR

SUBSCRIBED AND SWORN TO BEFORE ME THIS 20 DAY OF FEB., 1984.

Barbara L. Madama
BARBARA L. MADAMA NOTARY PUBLIC IN AND FOR SAID COUNTY AND STATE

MY APPOINTMENT EXPIRES ON MAY 12, 1986.

BARBARA L. MADAMA
Notary Public - State of Nevada
COUNTY OF CLARK
My Appointment Expires May 12, 1986

CERTIFICATE No. ISSUED

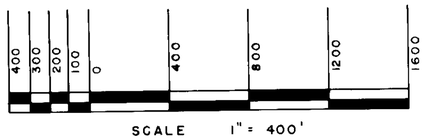

SECTION 6, TOWNSHIP 22 SOUTH, RANGE 54 EAST, M.D.B.& M.

NYE COUNTY NEVADA

FILED
MAR 19 1984
STATE ENGINEER'S OFFICE

47702

MAP
TO ACCOMPANY AN APPLICATION TO APPROPRIATE WATER

BY: WESTERN BEST, LTD.
FOR: QUASI-MUNICIPAL AND DOMESTIC PURPOSES
FROM: AN UNDERGROUND SOURCE IN PAHRUMP VALLEY BASIN, NYE COUNTY, NEVADA

BAUGHMAN & TURNER, INC.
CIVIL ENGINEERING, MINING ENGINEERING, LAND SURVEYING
2325 WEST CHARLESTON BLVD. LAS VEGAS, NEVADA

47702