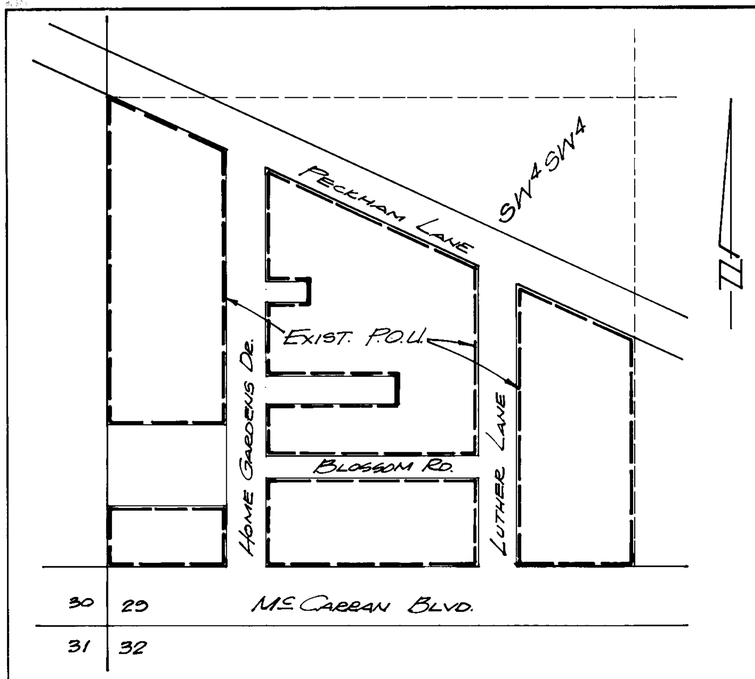

EXISTING PLACE OF USE

SW4 SW4, SEC. 29, T19N, R20E, M.D.M.

SCALE: 1" = 200'

0 100 200 400

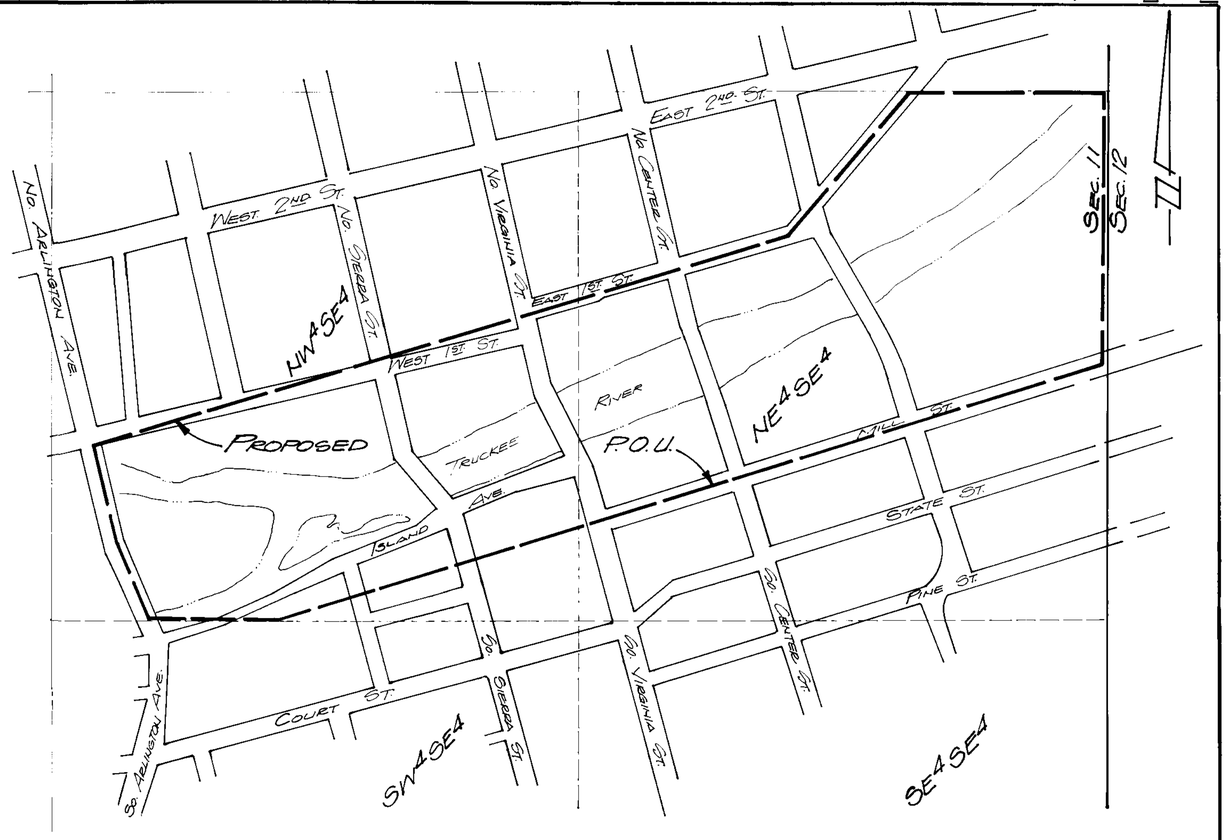

PROPOSE PLACE OF USE

PORTION N2 SE4, SEC. 11, T19N, R19E, M.D.M.

SCALE: 1" = 200'

0 100 200 400

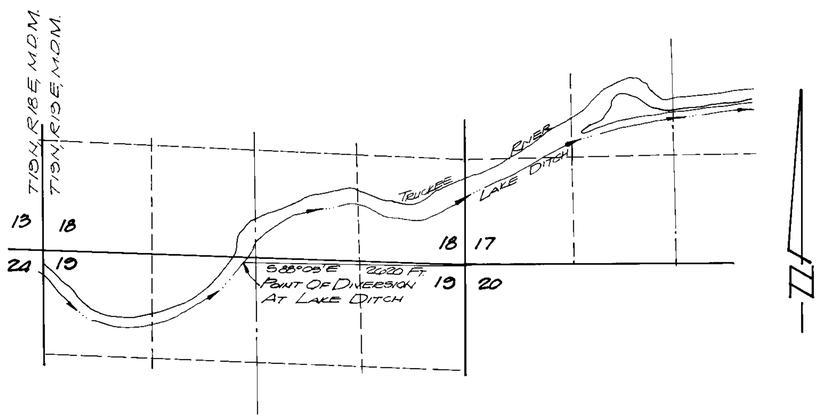

EXISTING AND PROPOSED POINT OF DIVERSION

SCALE: 1" = 1000'

0 500 1000 2000

STATE OF NEVADA }
COUNTY OF WASHOE } SS

I, DAVID M. BOYER, BEING FIRST DULY SWORN, DEPOSE AND SAY THAT THIS MAP CONSISTING OF ONE SHEET, HAS BEEN CORRECTLY DRAWN TO THE DESIGNATED SCALES FROM NOTES MADE BY ME OR UNDER MY SUPERVISION AND DIRECTION ON THE 7TH DAY OF FEBRUARY, 1984; THAT IT TRULY AND CORRECTLY REPRESENTS THE PROPOSED LOCATION AND EXTENT OF THE WORKS USED TO DIVERT WATER FROM THE TRUCKEE RIVER IN WASHOE COUNTY, NEVADA BY THE CITY OF RENO FOR RECREATIONAL PURPOSES; THAT THE PROPOSED POINT OF DIVERSION, THE APPROXIMATE LOCATION OF THE DIVERTING CHANNEL, ALL RESERVOIRS OR BASINS, THE NAMES AND LOCATION OF ALL OTHER WORKS WHICH WILL CROSS OR CONNECT WITH THE PROPOSED WORKS AND THE BOUNDARY OF ALL LANDS SHOWING BY 40 ACRE SUBDIVISIONS, THE AREAS WITHIN THE PROPOSED PLACE OF USE ARE FULLY AND CORRECTLY REPRESENTED THEREON.

David M Boyer
DAVID M. BOYER
STATE WATER RIGHT SURVEYOR. No. 538

SUBSCRIBED AND SWORN TO BEFORE ME, THIS 9th DAY OF Feb., 1984.
NOTARY PUBLIC IN AND FOR WASHOE COUNTY, NEVADA.

Notary Public
Appointment Recorded in Washoe County
MY APPOINTMENT EXPIRES OCT 20, 1986

Taylor T. Karter
NOTARY PUBLIC

BASIS OF BEARINGS:

RECORDS OF STATE ENGINEER'S OFFICE.

FILED

MAP TO ACCOMPANY APPLICATION
TO CHANGE THE PLACE
AND MANNER OF USE
OF A PORTION OF CLAIM NO. 209-210,
TRUCKEE RIVER DECREE
BY THE CITY OF RENO
FOR RECREATIONAL PURPOSES
IN WASHOE COUNTY, NEVADA

PREPARED BY:
OMNI-MEANS, LTD.
777 WEST SECOND ST.
RENO, NEVADA

17679 47678