Legend

Proposed Place of Use to be Transferred from Sec 1, T18N, R26E (Orginal Permit № 44285; 46839) and within Sec 31, T19N, R27E (Orginal Permit № 34880, 46840 & 46953) Total of 427 Ac.

Proposed Place of Use to be Transferred within Sec 31, T19N, R26E (Orginal Permit № 46838; 46840) Total of 125 Ac.

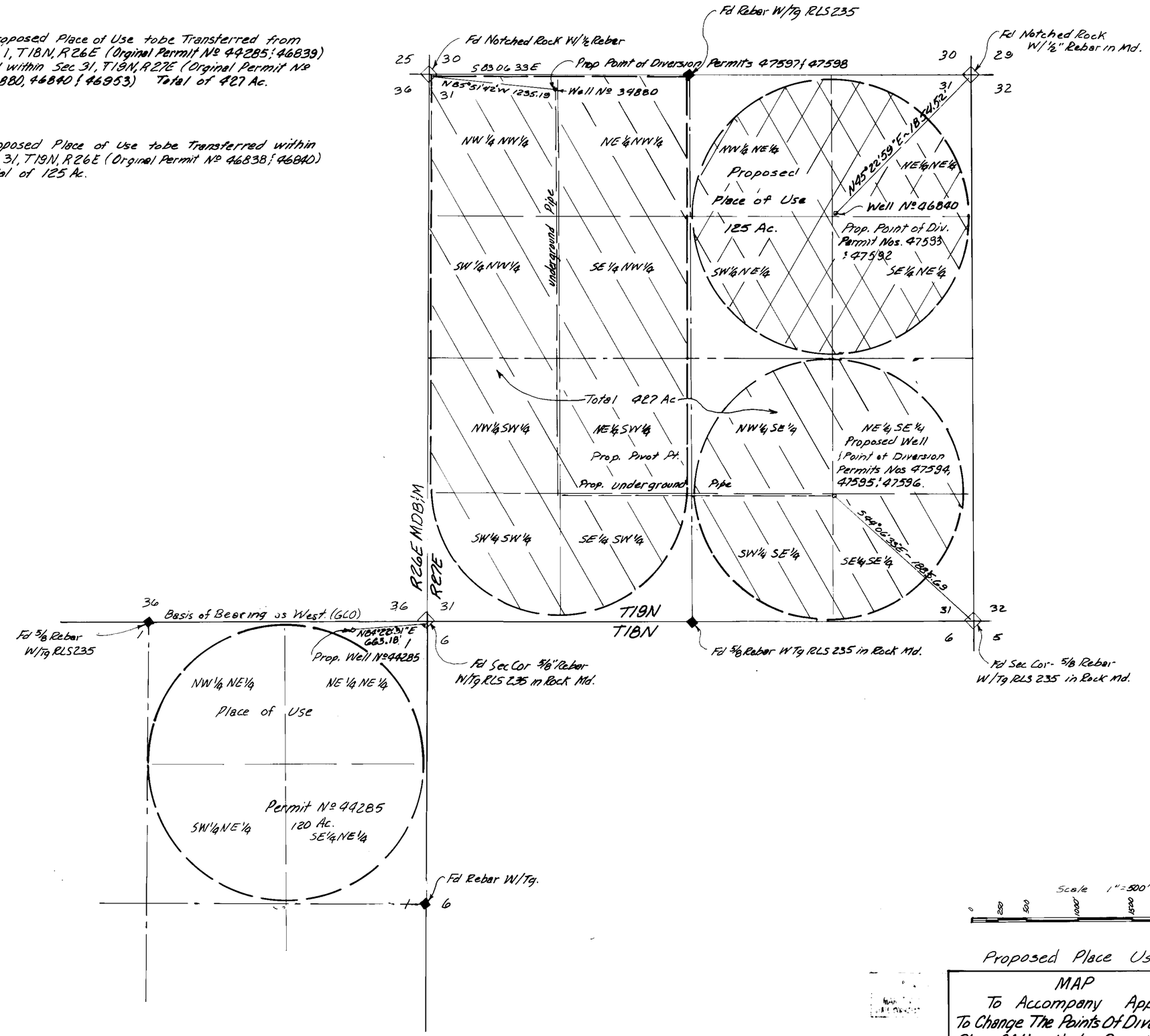

Proposed Place Use 47592 & 47598

MAP
To Accompany Application
To Change The Points Of Diversion And Place Of Use Under Permit Nos 34880, Par. 44285, 46838, 46839, Par. 46840 & 46953
Of Water For Irrigation & Domestic
By: Peter Sidlow
From: Underground Source

Prepared by Liahona Engineering
Box 1059
Fernley, Nevada 89408
702-575-4333 702-789-1221

47598 47597 47596 47595 47594 47593 **47592**

Legend

- Orginal Place of Use to be Transferred within Sec 31, T19N, R27E Permit 46840, Total of 18 Ac
- Orginal Place of Use to be transferred from Sec 1, T18N, R26E, Permit 44285, Total 120 Ac.
- Orginal Place of Use and Point of Diverson to be transferred from Sec 1, T18N, R26E, Permit 46839 Total of 80 Ac.
- Orginal Place of Use to be transferred within Sec 31, T19N, R27E Permit 46953 Total 49 Ac.
- Orginal Place of Use to be transferred within Sec 31, T19N, R27E Permit 34880 Total 160 Ac.
- Orginal Place of Use and Point of Diversion to be transferred within Sec 31, T19N, R27E Permit 46838 Total of 32 Ac.
- Orginal Place of Use to be transferred within NE¼ Sec 31, T19N, R27E Permit 46840 Total 93 Ac.

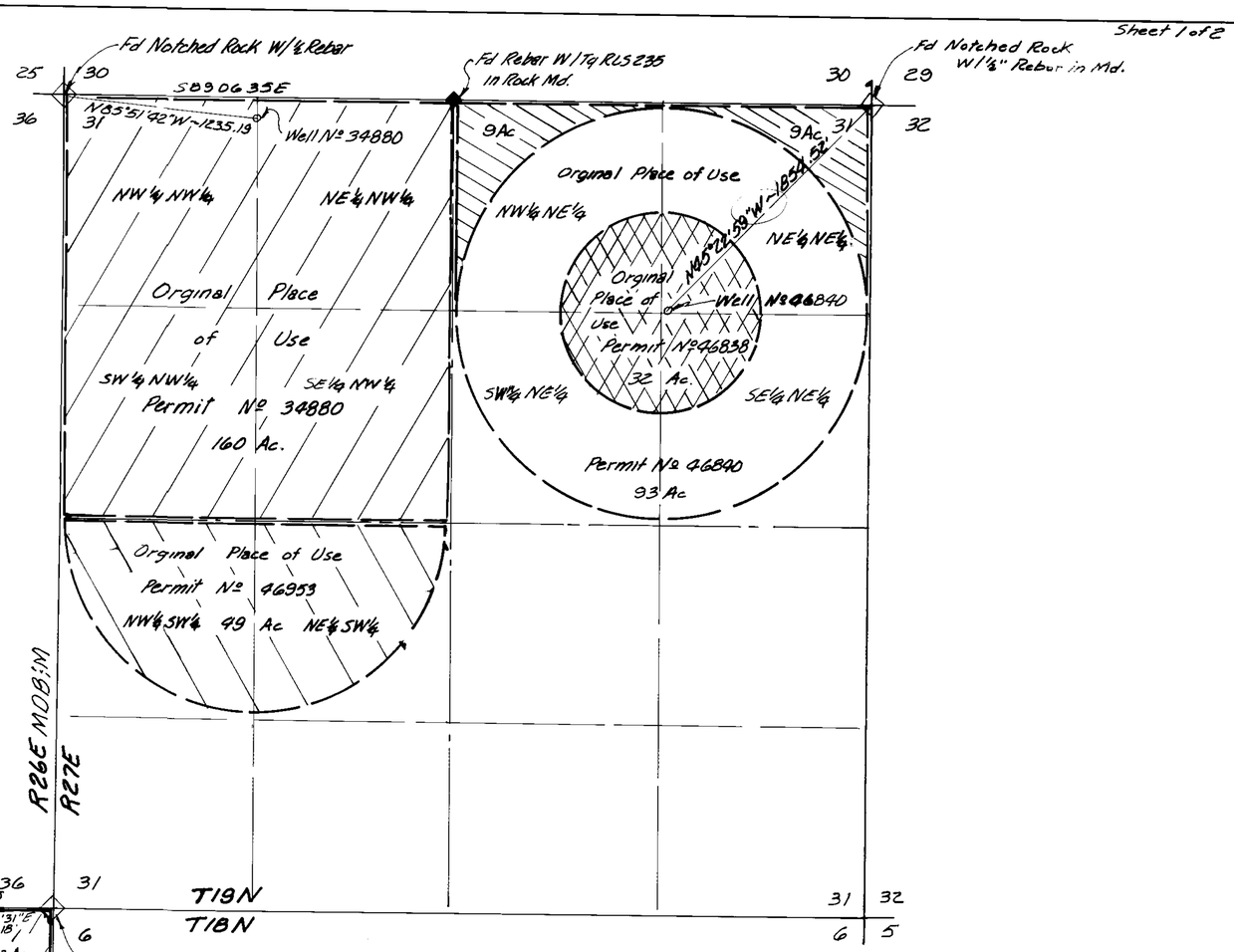

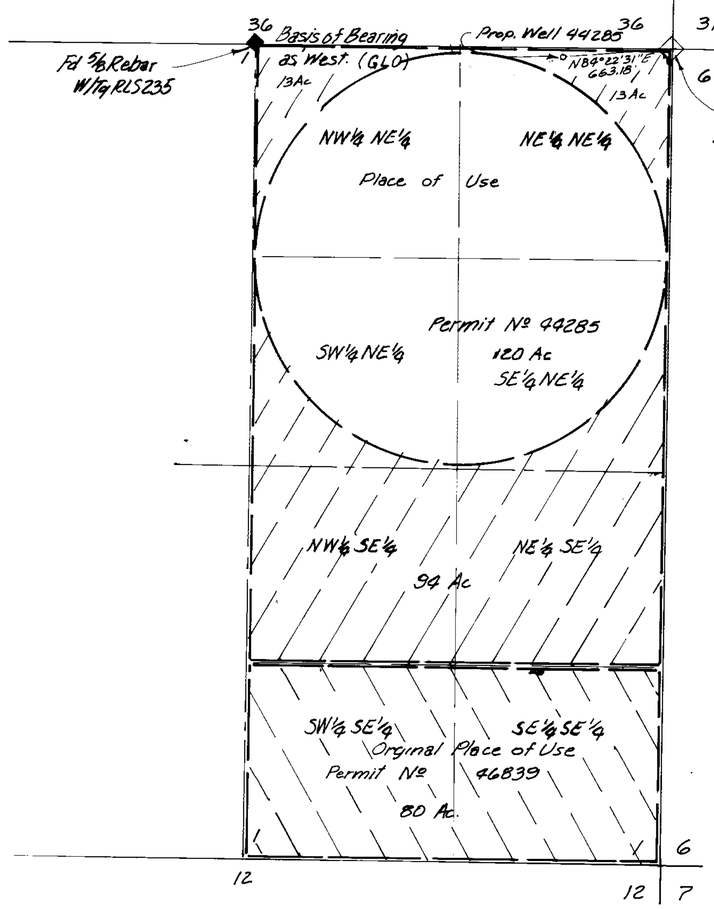

State of Nevada
County of Lyon } S.S.

I Robert W. Millard, being first duly sworn, depose and say that this map, consisting of two sheets has been correctly drawn to the designated scale from field notes of a survey made under my supervision and direction between the 20 th day of December 1983 and the 22 nd day of December 1983, that it truly and correctly represents the orginal point of diversion and Place of Use under Permit's 34880, 44285, 46838, 46839, 46840 and 46953 and the proposed point of diversion and place of use and extent of the works used to divert water from an underground source in Churchill County by Peter Sidlow for irrigation purposes. That the proposed points of diversion, the approximate location and size of the diverting channel all reservoirs or basins, the location and names of all other works which will cross or connect with the proposed works, and the boundary of all lands, showing by 40-acre subdivisions the areas proposed to be irrigated, are fully and correctly designated thereon.

Robert W. Millard
State Water Right Surveyor № 815

Scale 1" = 500'
0 500 1000 1500 2000 2500

Existing Place of Use

Subscribed and Sworn to before me
this 26th day of January, 1984
Notary Public in and for Lyon County, Nevada
Jeanice A. Jenne

JEANICE A. JENNE
Notary Public - State of Nevada

FILED
JAN 2 1984

47592 to 47598

Prepared by: Liahona Engineering
Box 1059
Fernley, Nevada
702-575-4333 702-789-1221

MAP
To Accompany Application
To Change The Points of Diversion And Place Of Use Under Permit Nos 34880, 44285, 46838, 46839, 46840; 46953
Of Water For Irrigation; Domestic
By: PETER SIDLOW
From: Underground Source

47598 47597 47596 47595 47594 47593 **47592**