STATE OF NEVADA }
COUNTY OF HUMBOLDT } SS

I, CARL J. CROSBY, BEING FIRST DULY SWORN, DEPOSE AND SAY THAT THIS MAP CONSISTING OF 1 SHEET HAS BEEN CORRECTLY DRAWN FROM FIELD NOTES OF A SURVEY MADE BY ME NOV. 10, 1982, THAT IT TRULY AND CORRECTLY REPRESENTS THE PROPOSED LOCATIONS AND EXTENT OF THE WORKS USED TO DIVERT WATER FROM SONOMA CREEK AND UNDERGROUND IN PERSHING COUNTY, BY DONNELL J. AND ANDREE RICHARDS FOR IRRIGATION AND STOCK WATERING. THAT THE PROPOSED POINTS OF DIVERSION, THE APPROXIMATE LOCATIONS AND SIZES OF THE DIVERTING CHANNEL ALL RESERVOIRS OR BASINS, THE LOCATIONS AND NAMES OF ALL OTHER WORKS WHICH WILL CROSS OR CONNECT WITH THE PROPOSED WORKS, AND THE BOUNDARY OF ALL LANDS, SHOWING BY 40 ACRE SUBDIVISIONS THE LANDS TO BE IRRIGATED, ARE FULLY AND CORRECTLY SHOWN THEREON.

Carl J. Crosby
CARL J. CROSBY No 542

SUBSCRIBED AND SWORN TO BEFORE ME THIS 12 DAY OF JANUARY 1983

Walter D. Vetter

WALTER D. VETTER
No. ... State of Nevada
... County
My Commission Expires Dec. 6, 1984

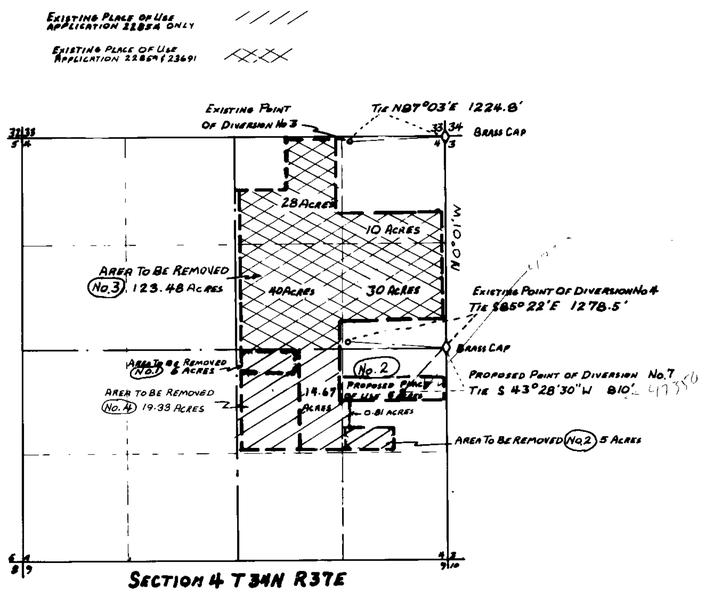

SECTION 4 T 34N R37E

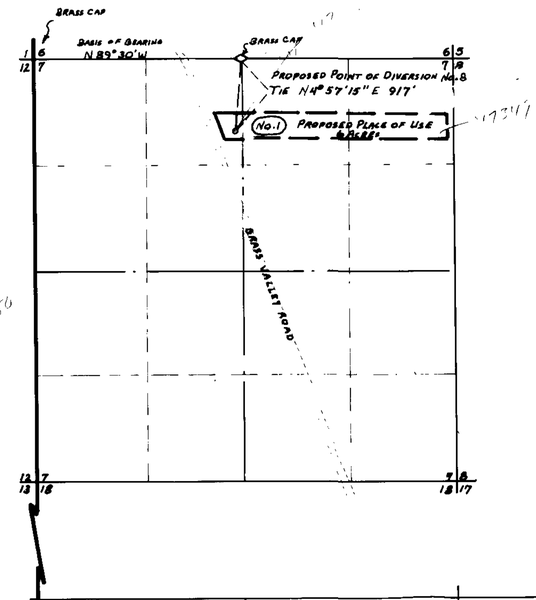

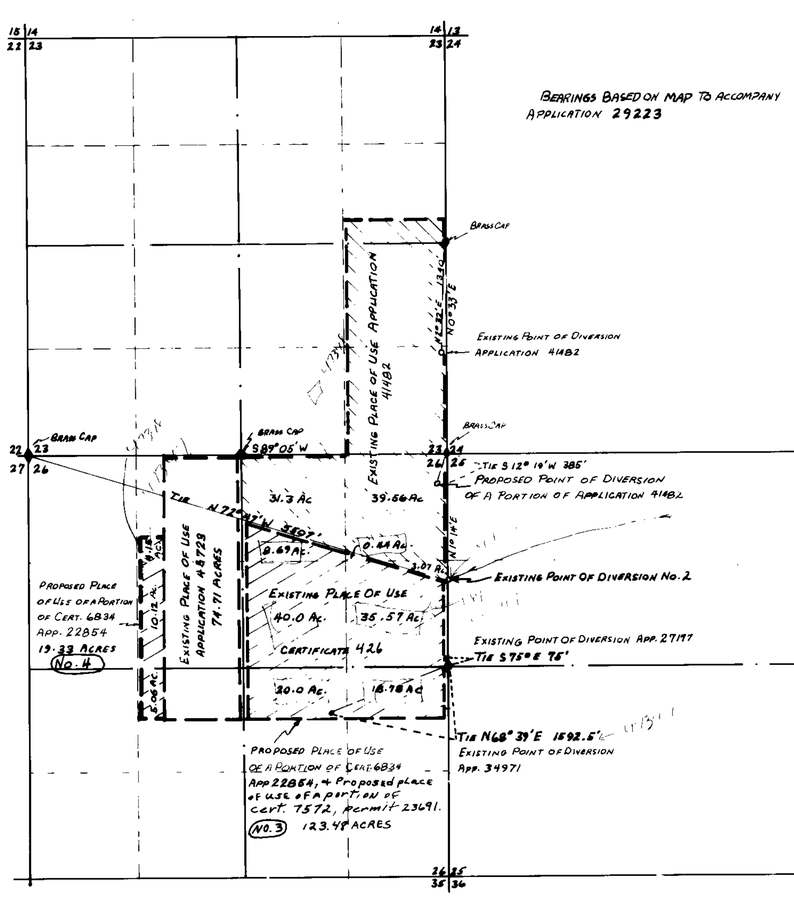

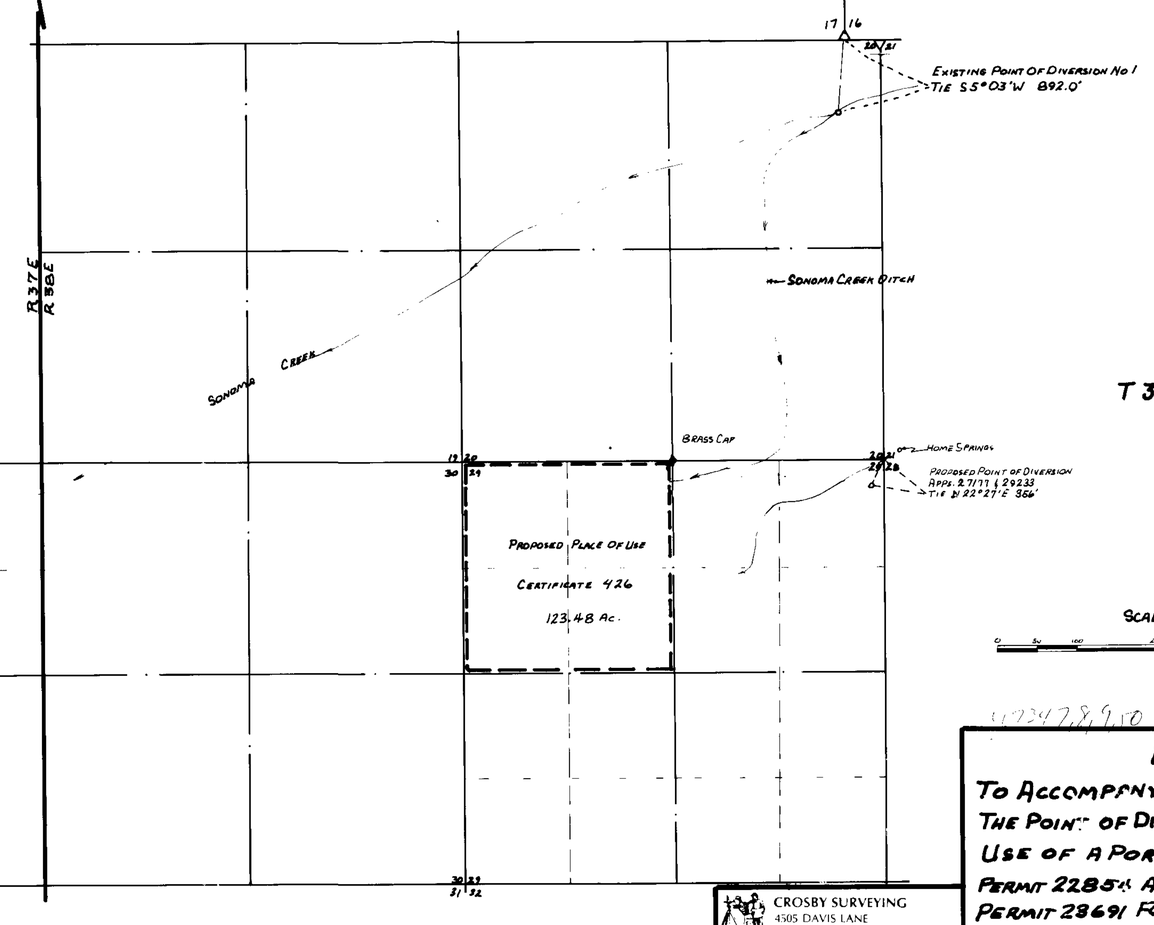

T 34N R37&38E
MDB&M

SCALE 1" = 1000'

FILED
STATE ENGINEER'S OFFICE

47347, 8, 9, 10

CROSBY SURVEYING
4505 DAVIS LANE
WINNEMUCCA, NEVADA 89445
(702) 623-2731

MAP
TO ACCOMPANY APPLICATION TO CHANGE THE POINT OF DIVERSION AND PLACE OF USE OF A PORTION OF CERTIFICATE 6834 PERMIT 22854 AND CERTIFICATE 7572 PERMIT 23691 FOR IRRIGATION. BY DONNELL J. AND ANDREE RICHARDS FROM UNDERGROUND.

47347