STATE OF NEVADA }
COUNTY OF HUMBOLDT } SS

I, CARL J CROSBY, BEING FIRST DULY SWORN, DEPOSE AND SAY THAT THIS MAP CONSISTING OF 1 SHEET HAS BEEN CORRECTLY DRAWN FROM FIELD NOTES OF A SURVEY MADE BY ME NOV 10 1982 THAT IT TRULY AND CORRECTLY REPRESENTS THE PROPOSED LOCATIONS AND SIZES OF THE WORKS USED TO DIVERT WATER FROM SONOMA CREEK AND UNDERGROUND IN PERSHING COUNTY, BY GARRETT VAN DIEST AND DONNELL RICHARDS FOR IRRIGATION AND STOCK WATERING. THAT THE PROPOSED POINTS OF DIVERSION, THE APPROXIMATE LOCATIONS AND SIZES OF THE DIVERTING CHANNEL ALL RESERVOIRS OR BASINS, THE LOCATIONS AND NAMES OF ALL OTHER WORKS WHICH WILL CROSS OR CONNECT WITH THE PROPOSED WORKS, AND THE BOUNDARY OF ALL LANDS, SHOWING BY 40 ACRE SUBDIVISIONS THE LANDS TO BE IRRIGATED, ARE FULLY AND CORRECTLY SHOWN THEREON.

Carl J Crosby
STATE WATER RIGHTS SURVEYOR 542

SUBSCRIBED AND SWORN TO BEFORE ME THIS 12 DAY OF JANUARY 1983

Walter D Vetter

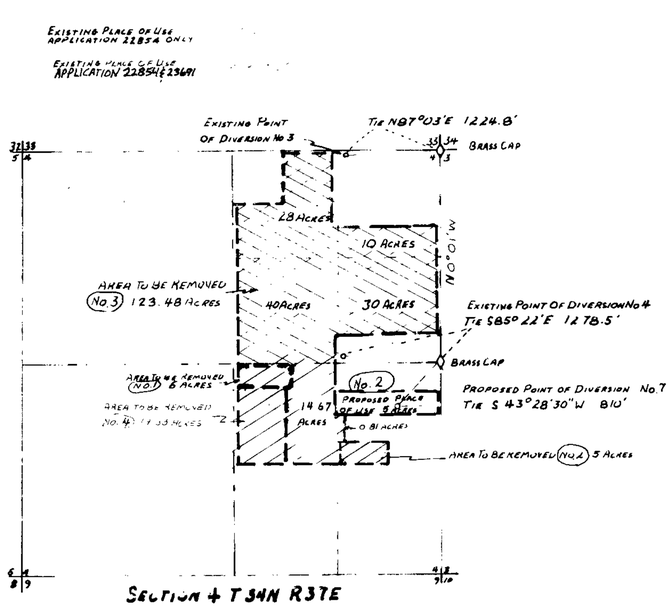

SECTION 4 T34N R37E



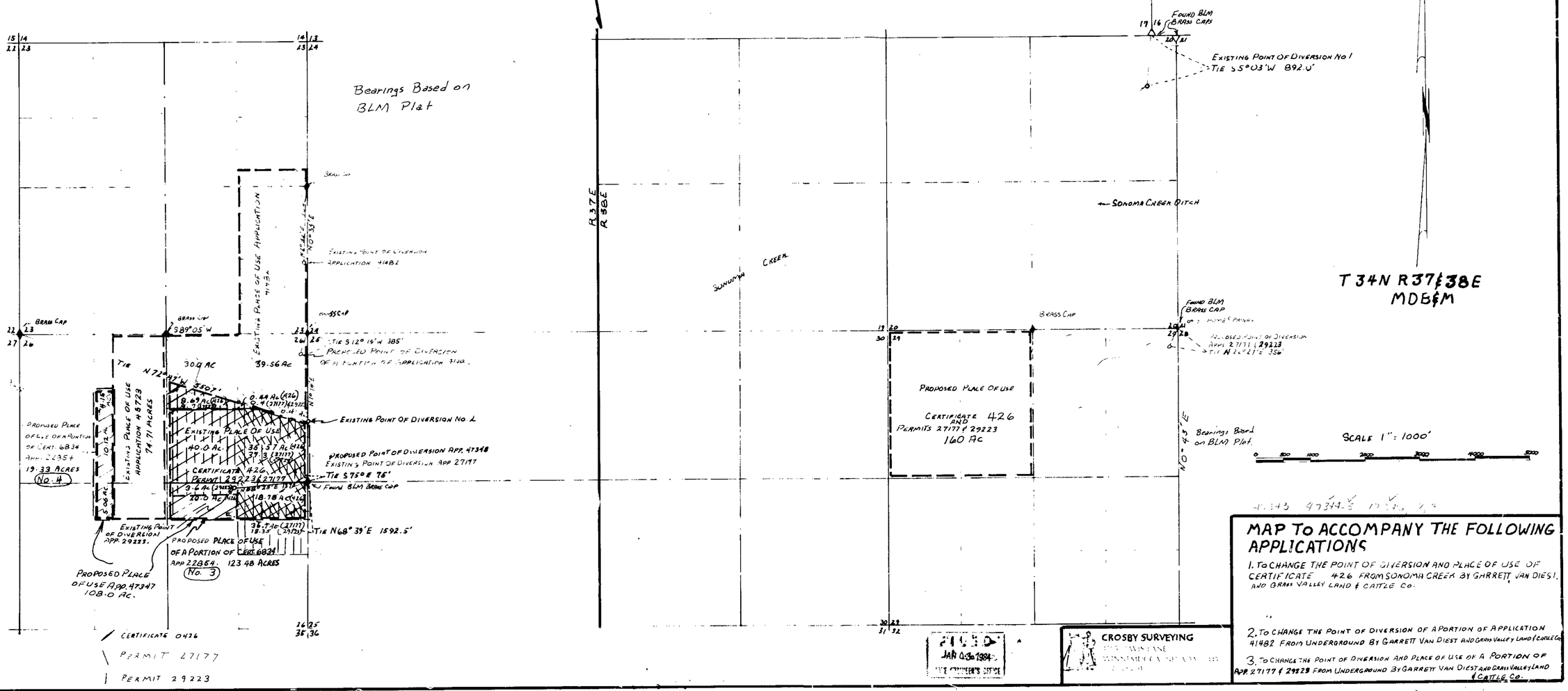

MAP TO ACCOMPANY THE FOLLOWING APPLICATIONS

1. TO CHANGE THE POINT OF DIVERSION AND PLACE OF USE OF CERTIFICATE 426 FROM SONOMA CREEK BY GARRETT VAN DIEST AND GRASS VALLEY LAND & CATTLE CO.

2. TO CHANGE THE POINT OF DIVERSION OF A PORTION OF APPLICATION 41482 FROM UNDERGROUND BY GARRETT VAN DIEST AND GRASS VALLEY LAND & CATTLE CO.

3. TO CHANGE THE POINT OF DIVERSION AND PLACE OF USE OF A PORTION OF APP. 27177 & 29223 FROM UNDERGROUND BY GARRETT VAN DIEST AND GRASS VALLEY LAND & CATTLE CO.

FILED
JAN 03 1984
STATE ENGINEER'S OFFICE

CROSBY SURVEYING

47350 47349 47348 47347 47346 47345 47344 47343