BASIS Of BEARINGS

For this survey is the north line of the S1/2 · NE1/4 · NE1/4 · SW1/4 of Section 24, T.22 S., R.61 E., M.D.M., shown as N 89°·32'·48"E on File 40, Page 7 in the office of the Recorder, Clark County, Nevada.

SEC. 24, T.22S., R.61E., M.D.M.

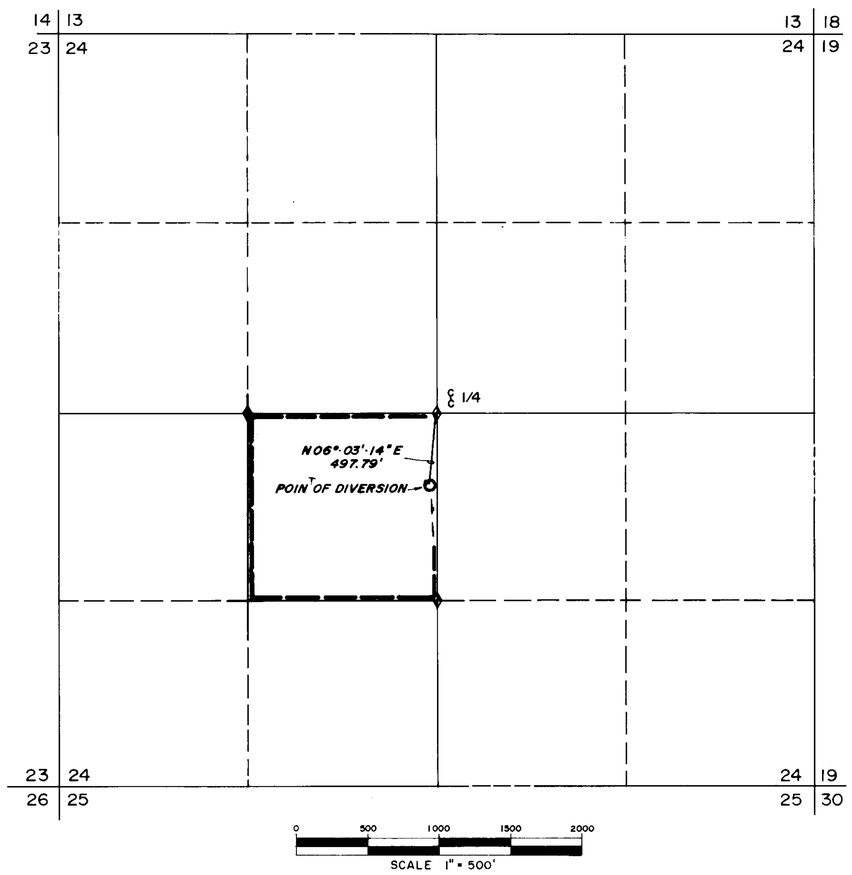

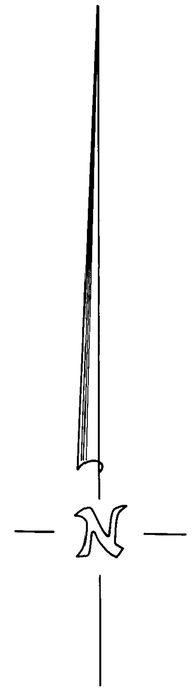

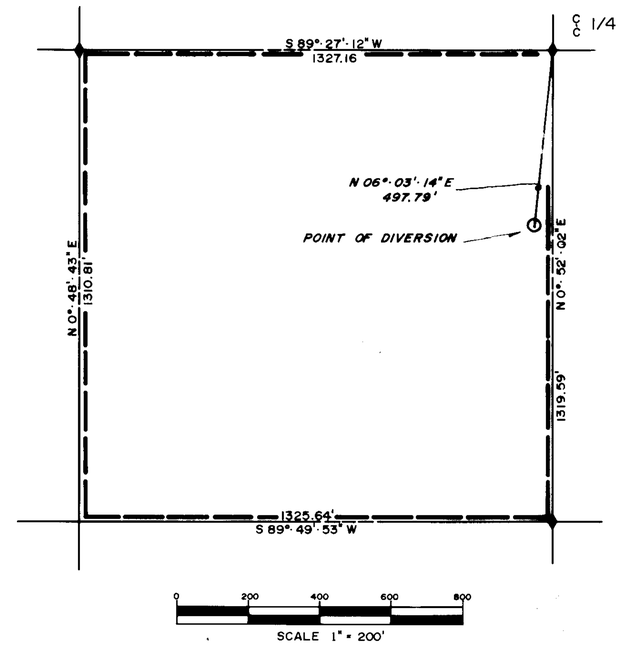

Legend

⊕ - Found U.S.B.L.M. Brass cap

SURVEYOR'S CERTIFICATE

I, Ben G. Sweet Jr, first being duly sworn, depose and say that this map consisting of one sheet has been correctly drawn to the designated scale from notes of a survey made by me and completed on the 28th day of July 1983; and that it correctly represents the proposed location and extent of works to divert water from Las Vegas Artesian Basin in Clark County, Nevada; by: Seaynoah Mayfield and Helen J. Mayfield for Quasi-Municipal and Domestic use; that the proposed point of diversion, the approximate location of the diverting channel and all other works which will cross or connect with the proposed works are fully and correctly shown hereon.

Ben G. Sweet Jr.

Ben G. Sweet Jr. - State Water Right Surveyor № 322

STATE WATER-RIGHT SURVEYOR
BEN G. SWEET, JR.
No. 322

FILED
AUG 24 1983
STATE ENGINEER'S OFFICE

Subscribed and sworn before me on this 3 day of AUGUST 1983.

Kurt R. Segler

Kurt R. Segler
Notary public in and for Clark County, Nevada.

Notary Public State of Nevada
CLARK COUNTY
Kurt R. Segler
My Appointment Expires Oct. 26, 1984

My commission expires: Oct 26, 1984

47146

MAP
TO ACCOMPANY APPLICATION TO
APPROPRIATE WATER FOR QUASI — MUNICIPAL AND DOMESTIC
USE
BY
SEAYNOAH MAYFIELD & HELEN J. MAYFIELD
FROM THE LAS VEGAS ARTESIAN BASIN
CLARK COUNTY, NEVADA

47146