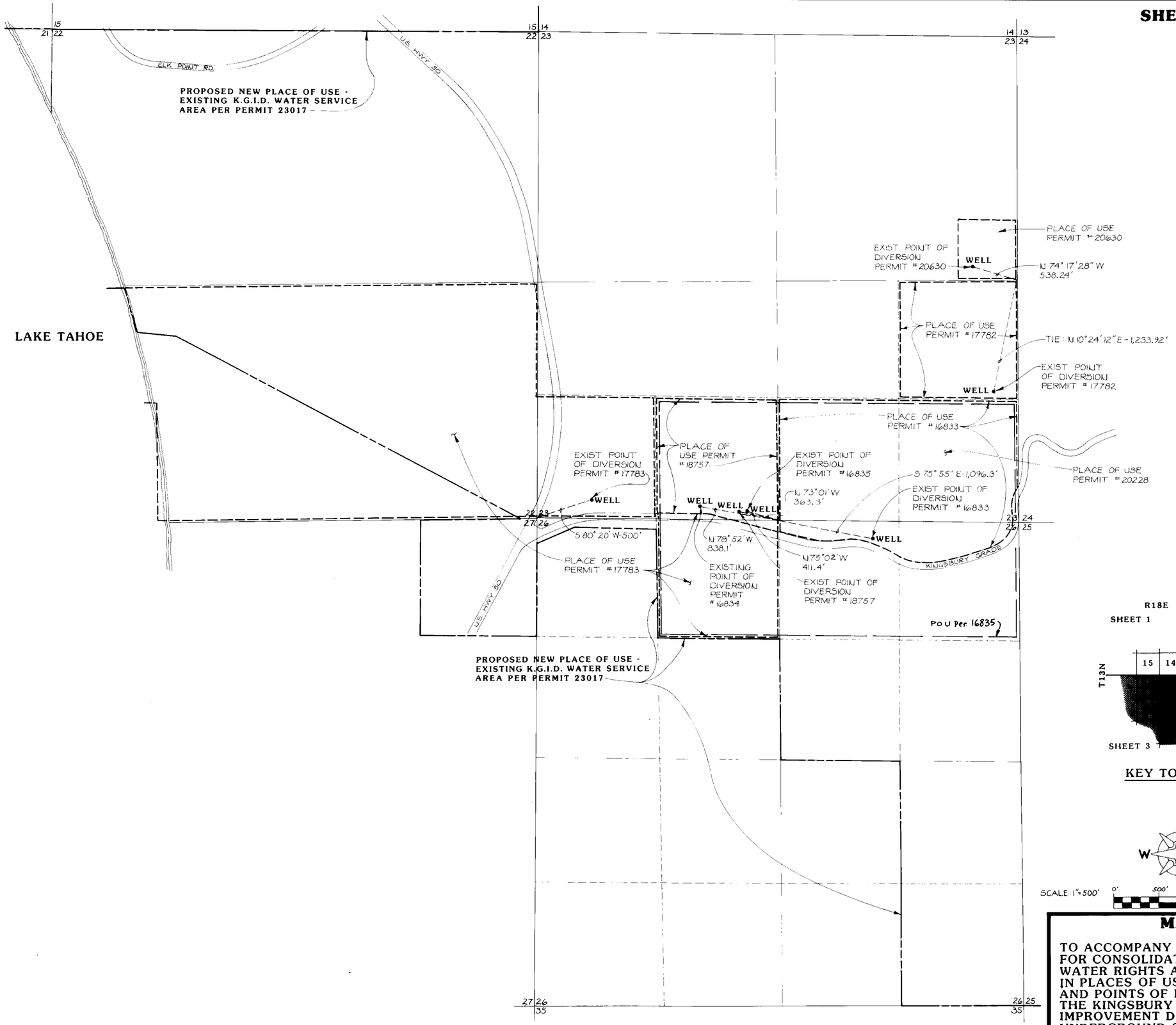

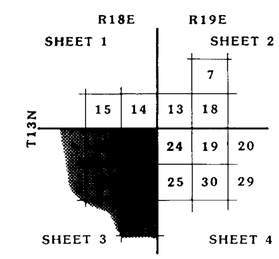

KEY TO SHEETS

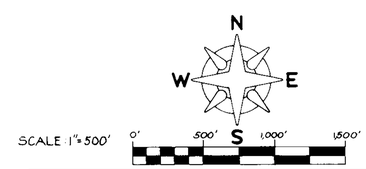

MAP

TO ACCOMPANY APPLICATIONS FOR CONSOLIDATION OF EXISTING WATER RIGHTS AND CHANGES IN PLACES OF USE, MANNER OF USE, AND POINTS OF DIVERSION BY THE KINGSBURY GENERAL IMPROVEMENT DISTRICT FROM UNDERGROUND SOURCES IN DOUGLAS COUNTY

BASIS OF BEARINGS -
EAST LINE OF SECTION 24,
T13N, R18E, M.D.M. BEING
N.00° 45' 33" E

NOTE:
BASIS OF BEARINGS AND MONUMENTATION FOR EXISTING POINTS OF DIVERSION ARE PER FILED BASE RIGHT MAPS.

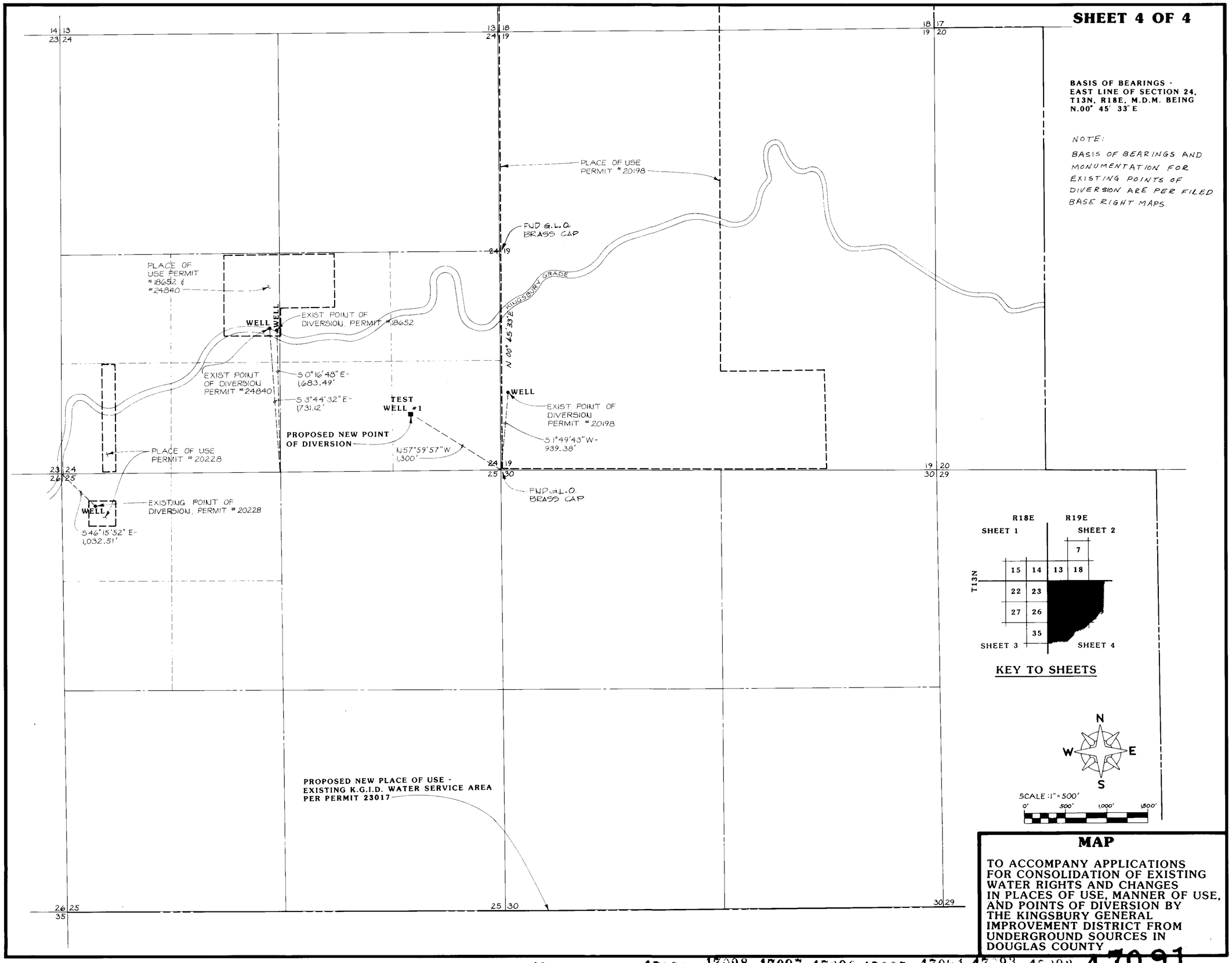

MAP

TO ACCOMPANY APPLICATIONS FOR CONSOLIDATION OF EXISTING WATER RIGHTS AND CHANGES IN PLACES OF USE, MANNER OF USE, AND POINTS OF DIVERSION BY THE KINGSBURY GENERAL IMPROVEMENT DISTRICT FROM UNDERGROUND SOURCES IN DOUGLAS COUNTY

State of Nevada
County of Douglas S.S.

I, RONALD W. TURNER, being duly sworn, depose, and say that this map consisting of 4 sheets, numbered from 1 to 4, inclusive has been correctly drawn and that it truly and correctly represents the proposed location and extent of the works used to divert water from underground sources in Douglas County by the Kingsbury General Improvement District for quasi-municipal purposes. That the proposed points of diversion, the number and locations of wells are those which will be used in said works. That the boundaries of the area to be served are correctly designated hereon.

Ronald W. Turner
STATE WATER RIGHT SURVEYOR NO. 523

Subscribed and sworn to before me on this 30th day of August, 1983.

Bill Bigham

WILLIAM BIGHAM

Notary Public in and for DOUGLAS County, Nevada

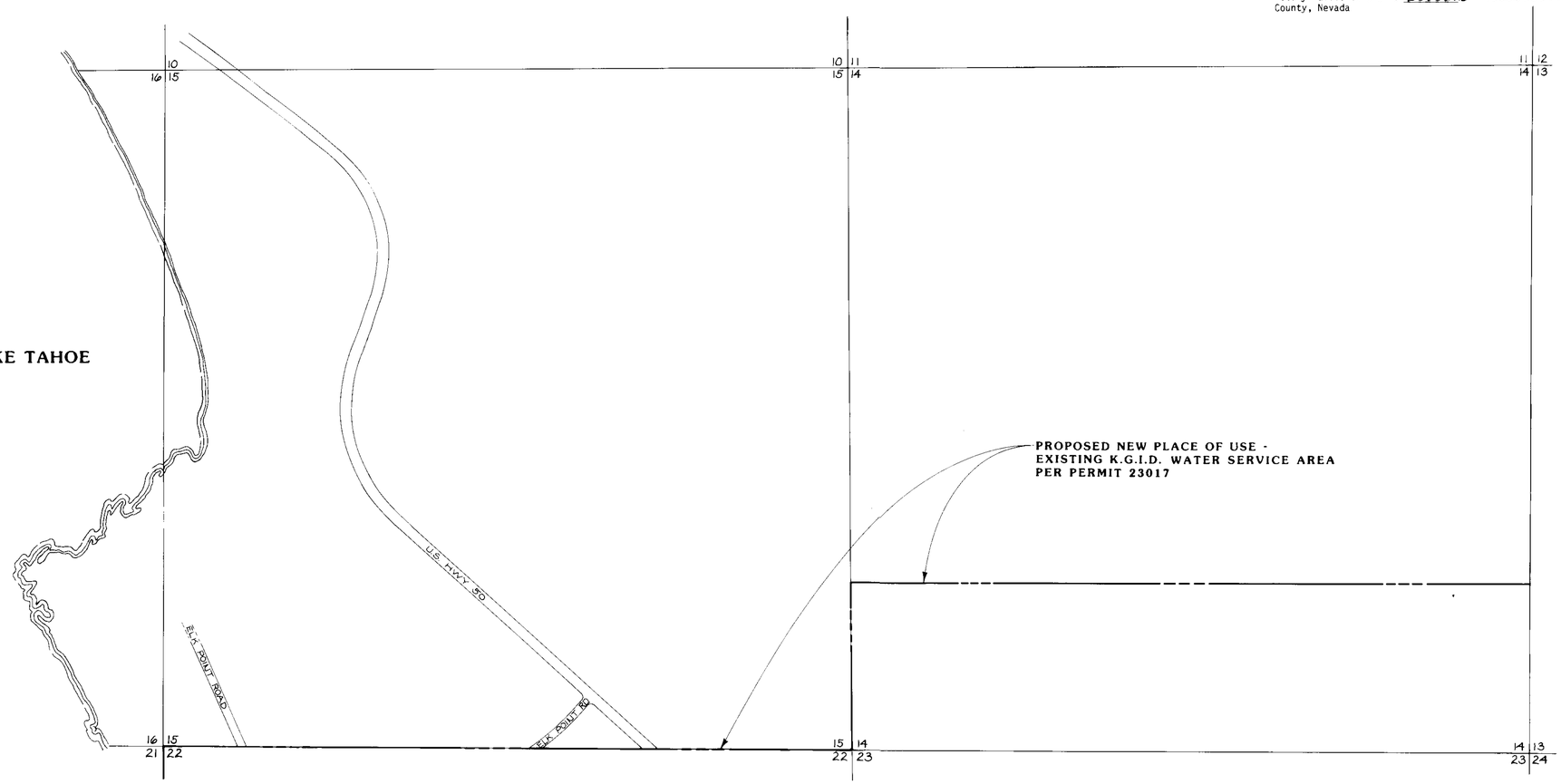

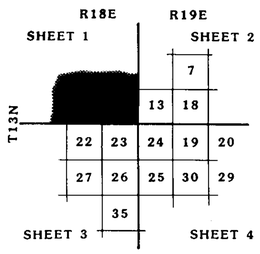

KEY TO SHEETS

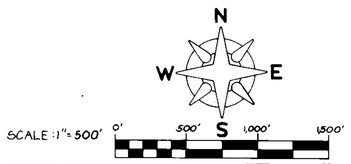

MAP

TO ACCOMPANY APPLICATIONS FOR CONSOLIDATION OF EXISTING WATER RIGHTS AND CHANGES IN PLACES OF USE, MANNER OF USE, AND POINTS OF DIVERSION BY THE KINGSBURY GENERAL IMPROVEMENT DISTRICT FROM UNDERGROUND SOURCES IN DOUGLAS COUNTY

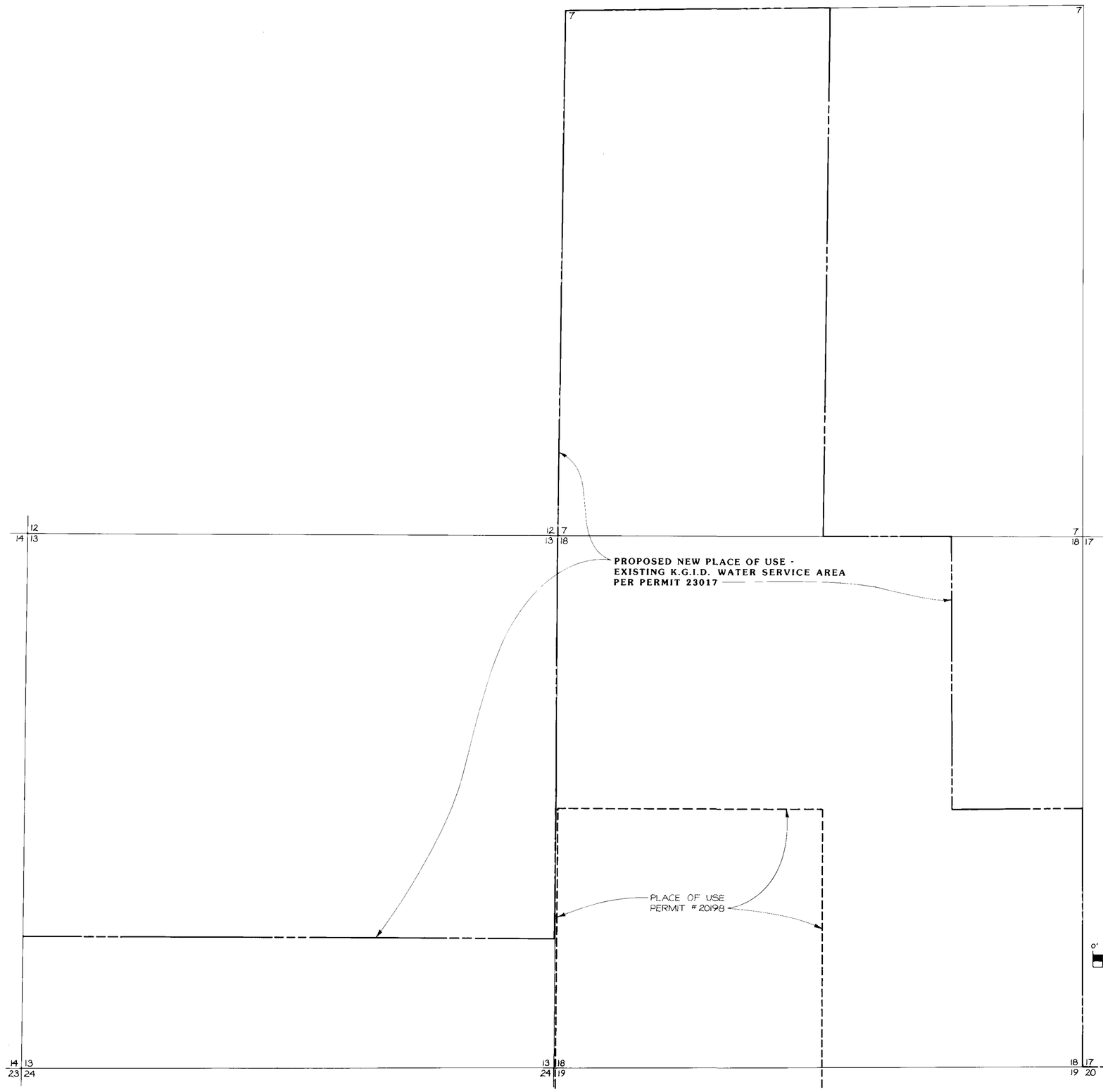

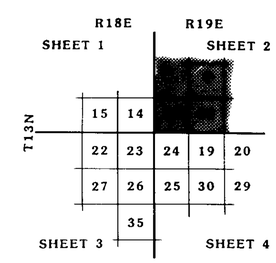

KEY TO SHEETS

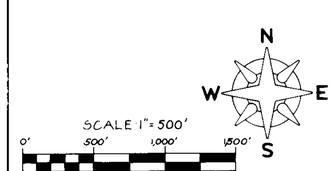

MAP

TO ACCOMPANY APPLICATIONS FOR CONSOLIDATION OF EXISTING WATER RIGHTS AND CHANGES IN PLACES OF USE, MANNER OF USE, AND POINTS OF DIVERSION BY THE KINGSBURY GENERAL IMPROVEMENT DISTRICT FROM UNDERGROUND SOURCES IN DOUGLAS COUNTY