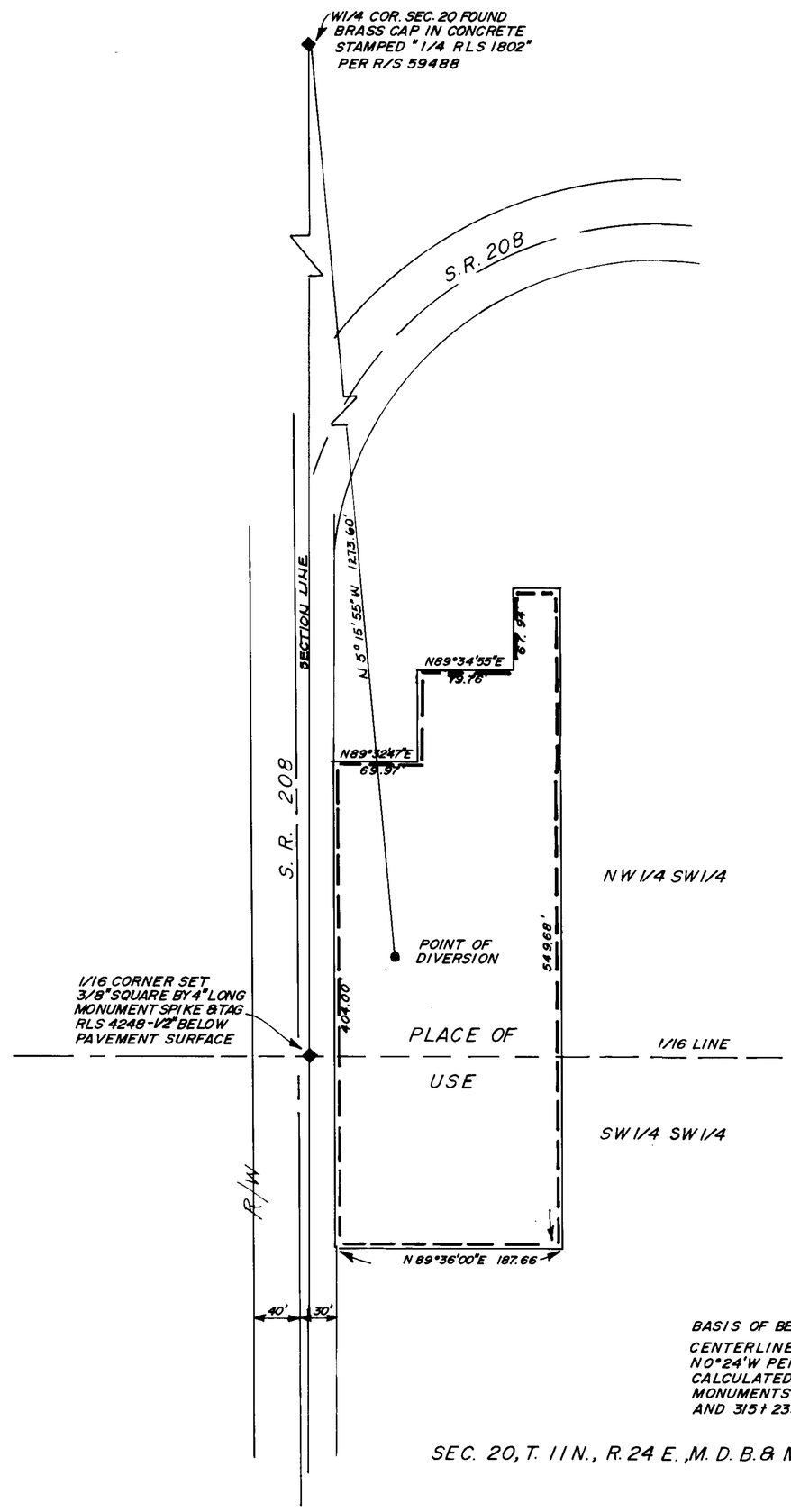

STATE OF CALIFORNIA
COUNTY OF MONO

I, BRUCE L. RICE, BEING FIRST DULY SWORN, DEPOSE AND SAY THAT THIS MAP, CONSISTING OF ONE SHEET HAS BEEN CORRECTLY DRAWN TO THE DESIGNATED SCALE FROM FIELD NOTES OF A SURVEY MADE BY ME ON OCTOBER 25, 1982; THAT IT TRULY AND CORRECTLY REPRESENTS THE PROPOSED LOCATION AND EXTENT OF THE WORKS USED TO DIVERT WATER FROM AN UNDERGROUND SOURCE IN LYON COUNTY BY ALAN SCOTT LEINASSAR AND MARIANNE F. LEINASSAR FOR COMMERCIAL AND DOMESTIC PURPOSES. THAT THE PROPOSED POINT OF DIVERSION AND RETURN, THE LOCATION OF THE SITE, THE APPROXIMATE SIZE AND CAPACITY OF THE DIVERTING CHANNEL, AND THE LOCATION AND NAMES OF ALL OTHER WORKS OR STREAMS WHICH ARE CROSSED BY OR CONNECTED WITH SAID WORKS, ARE FULLY AND CORRECTLY DESIGNATED HEREON.

Bruce L. Rice
STATE WATER RIGHT SURVEYOR

SUBSCRIBED AND SWORN TO BEFORE ME
THIS 2ND DAY OF MAY 1983.
NOTARY PUBLIC IN AND FOR

Agnes L. Barnes



SCALE: 1" = 60'

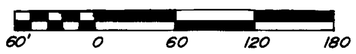

BASIS OF BEARING:
CENTERLINE OF ST. RTE. 3
N0°24'W PER N.D.O.T. FILES AS
CALCULATED FROM FOUND
MONUMENTS AT STA'S 274 + 75.29
AND 315 + 23.21

SEC. 20, T. 11 N., R. 24 E., M. D. B. & M.

FILED
MAY 3 1983
STATE ENGINEER'S OFFICE

BRUCE L. RICE
Civil Engineering & Surveying
P.O. BOX 642
BRIDGEPORT, CA

MAP
TO ACCOMPANY APPLICATION
TO APPROPRIATE WATER

FROM: UNDERGROUND
FOR: COMMERCIAL & DOMESTIC
BY: ALAN SCOTT LEINASSAR &
MARIANNE F. LEINASSAR

46943