CITY BOUNDARY MAP

AND

PROPOSED PLACE OF USE

TOWNSHIPS 19 & 20 SOUTH, RANGES 60, 61 & 62 EAST, M.D.B.&M.

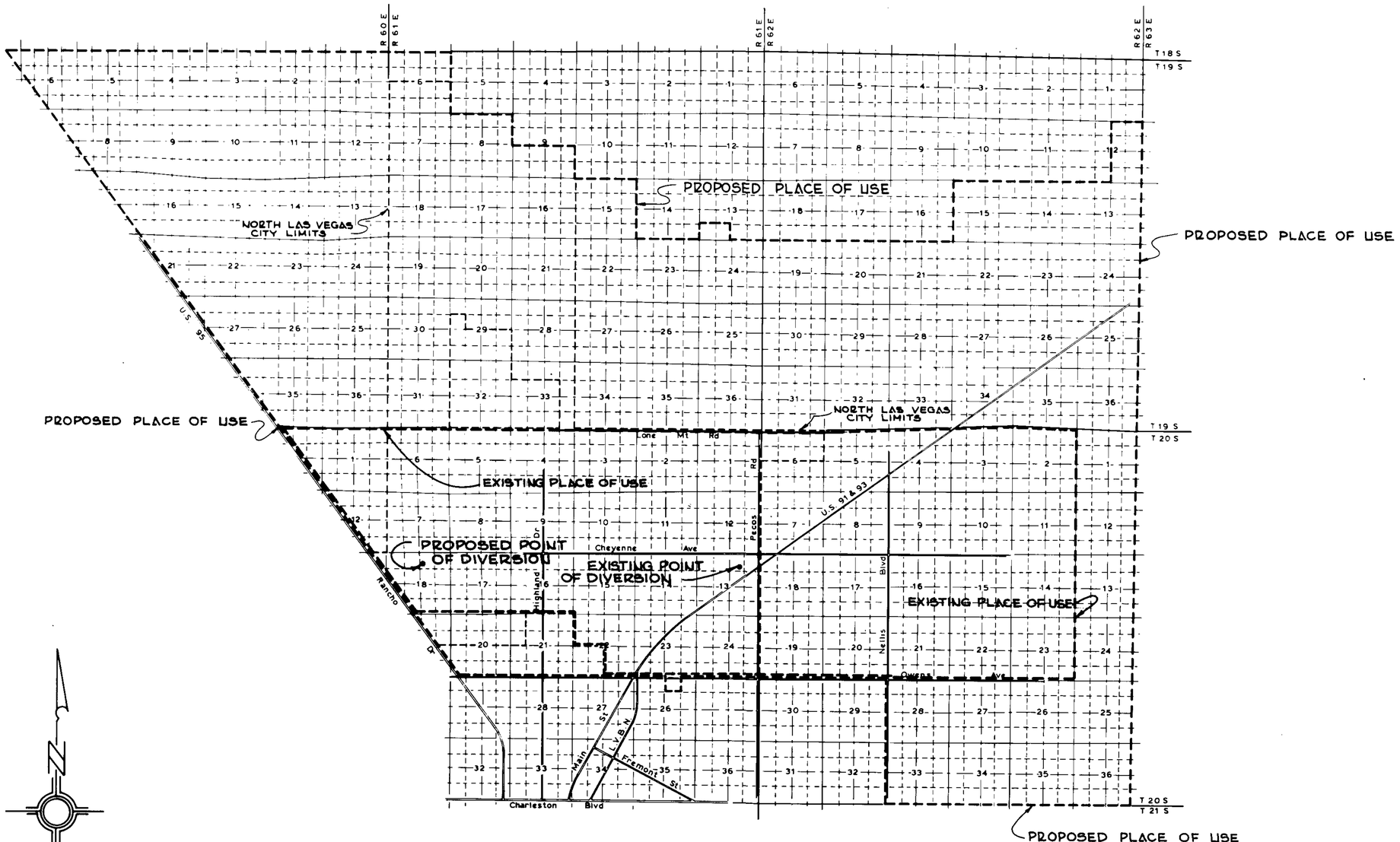

SCALE 1" = 5280'

SCALE OF THREE MILES

MAP TO ACCOMPANY APPLICATION FOR PERMISSION TO CHANGE THE POINT OF DIVERSION AND PLACE OF USE UNDER PERMIT NO. 20420 BY THE CITY OF NORTH LAS VEGAS NEVADA FOR MUNICIPAL PURPOSES FROM AN UNDERGROUND SOURCE

62146 46922

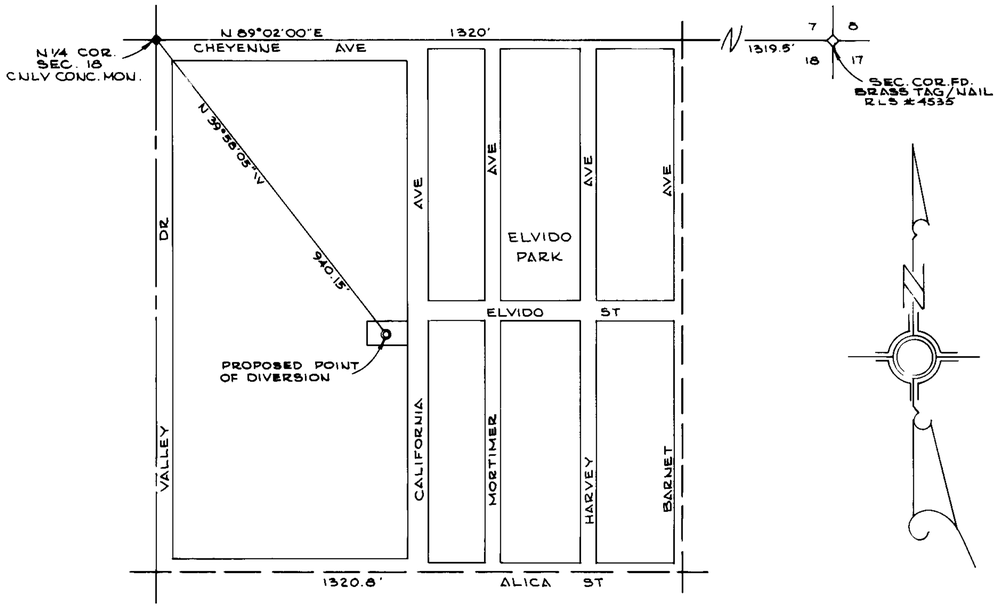

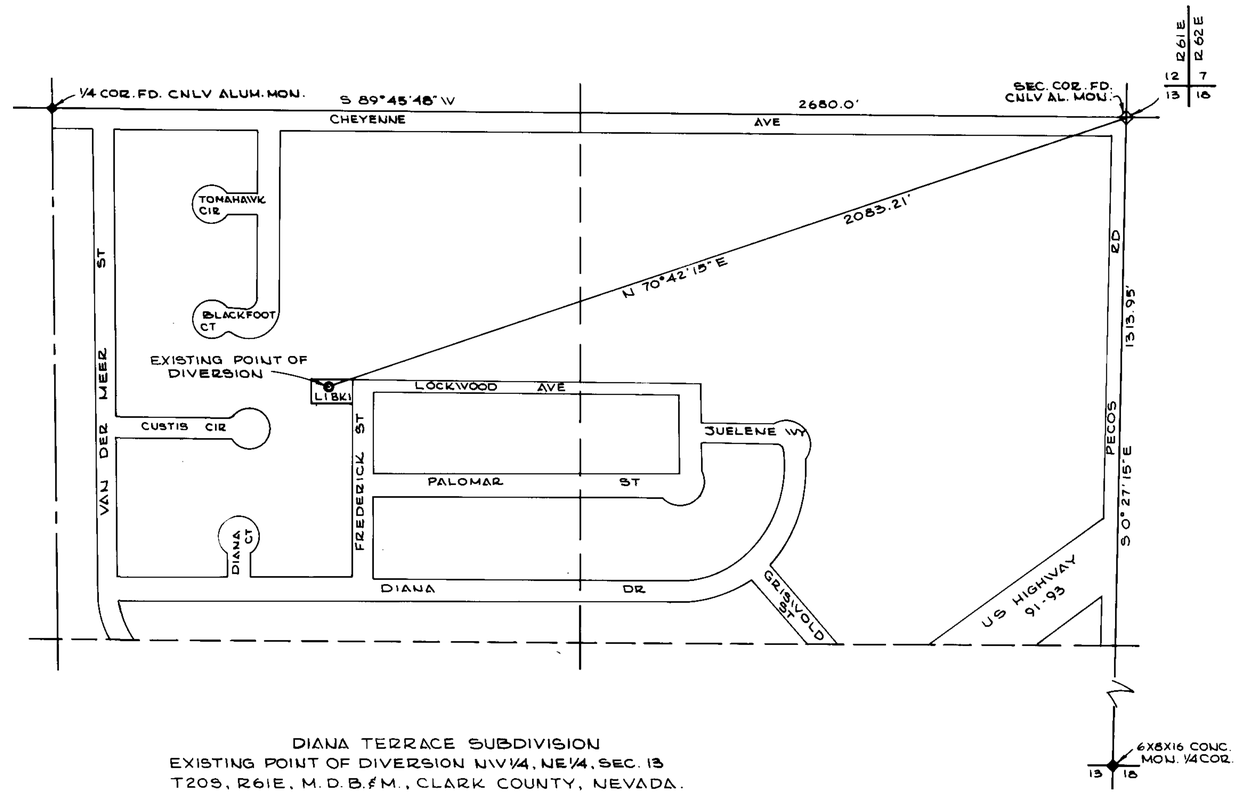

PROPOSED POINT OF DIVERSION N1/4 . NE 1/4.
SEC. 18, T20S, R61E, M.D.B.&M., CLARK COUNTY, NEVADA

DIANA TERRACE SUBDIVISION
EXISTING POINT OF DIVERSION N1/4, NE1/4, SEC. 13
T20S, R61E, M.D.B.&M., CLARK COUNTY, NEVADA.

STATE OF NEVADA
COUNTY OF CLARK

I, JOSEPH KOLASKY, BEING FIRST DULY SWORN DO DISPOSE AND SAY THAT THESE MAPS CONSISTING OF TWO SHEETS HAVE BEEN CORRECTLY DRAWN TO THE INDICATED SCALE FROM EXISTING RECORDS ON FILE IN THE OFFICE OF THE STATE ENGINEER, STATE OF NEVADA, THAT THEY TRULY AND ACCURATELY REPRESENT THE LOCATION OF WORKS USED TO DIVERT WATER FROM AN UNDERGROUND SOURCE IN CLARK COUNTY BY THE CITY OF NORTH LAS VEGAS, NEVADA FOR MUNICIPAL PURPOSES.

Joseph M. Kolasky STATE WATER RIGHTS SURVEYOR NO. 473

SUBSCRIBED AND SWORN BEFORE ME THIS 6th DAY OF May 1983
Sue Duvall NOTARY PUBLIC IN AND FOR CLARK COUNTY, NEVADA
MY COMMISSION EXPIRES August 25, 1985

SUE DUVALL
Notary Public State of Nevada
COUNTY OF CLARK
My Appointment Expires Aug. 25, 1985

APPROVED
GARY W. HOLLER, R.P.E. NO. 1920
DIRECTOR OF PUBLIC WORKS

5-10-83
DATE

CERTIFICATE NO. 11816 ISSUED 4/6/87

SCALE 1" = 200'

SCALE OF 600 FEET

MAP TO ACCOMPANY APPLICATION FOR PERMISSION TO CHANGE THE POINT OF DIVERSION AND PLACE OF USE UNDER PERMIT NO. 20420 BY THE CITY OF NORTH LAS VEGAS NEVADA FOR MUNICIPAL PURPOSES FROM AN UNDERGROUND SOURCE

46922