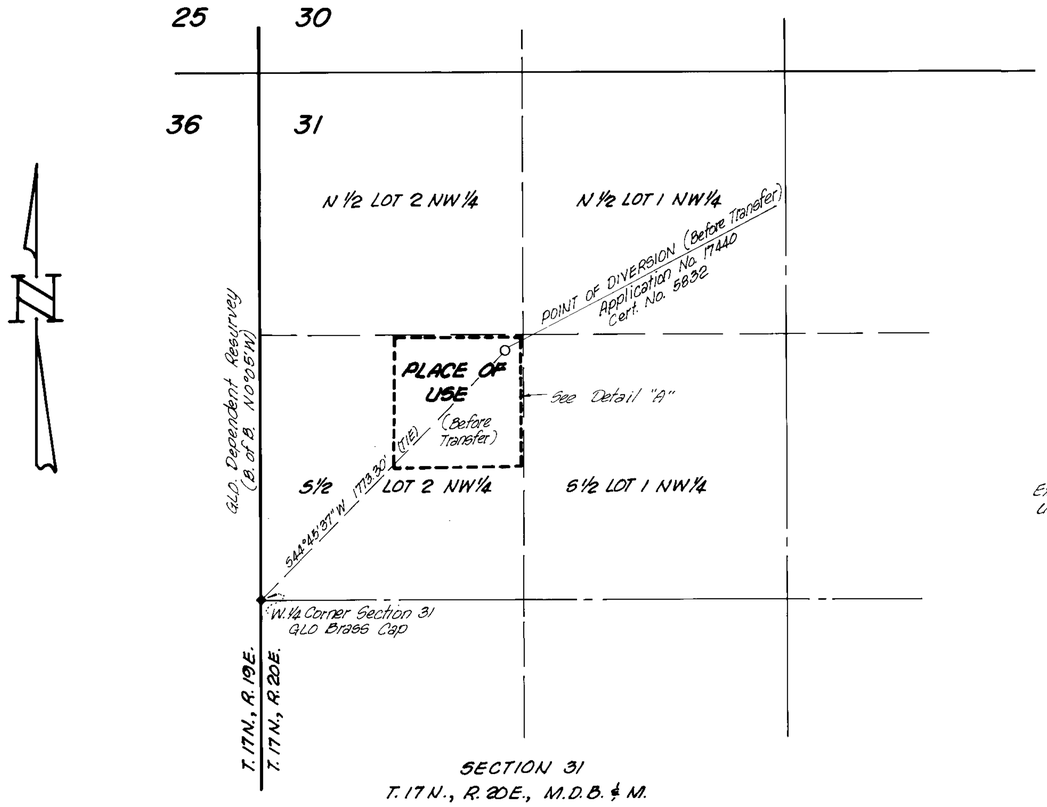

SECTION 31
T. 17 N., R. 20 E., M.D.B. & M.
SCALE: 1" = 400'

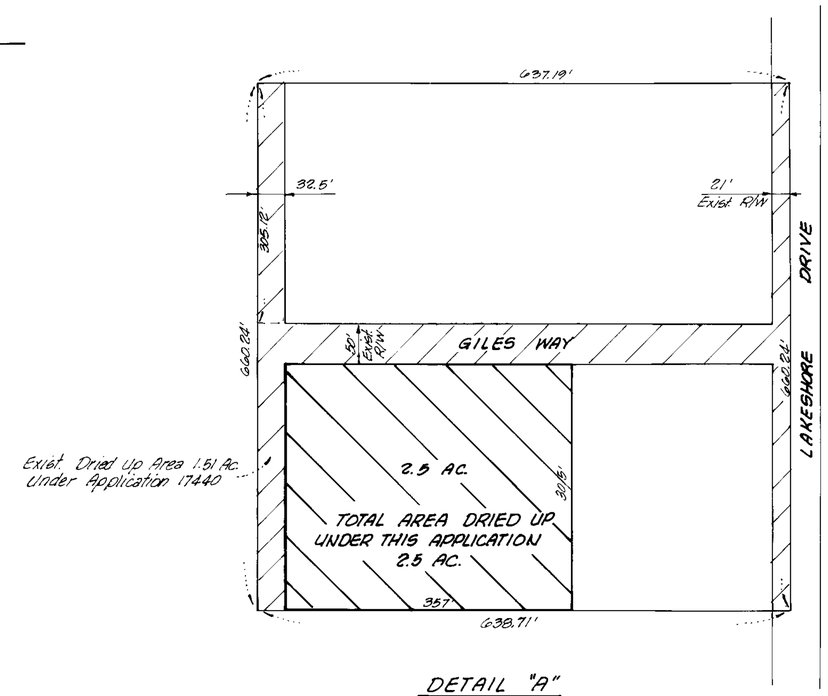

DETAIL "A"
Scale: 1" = 100'

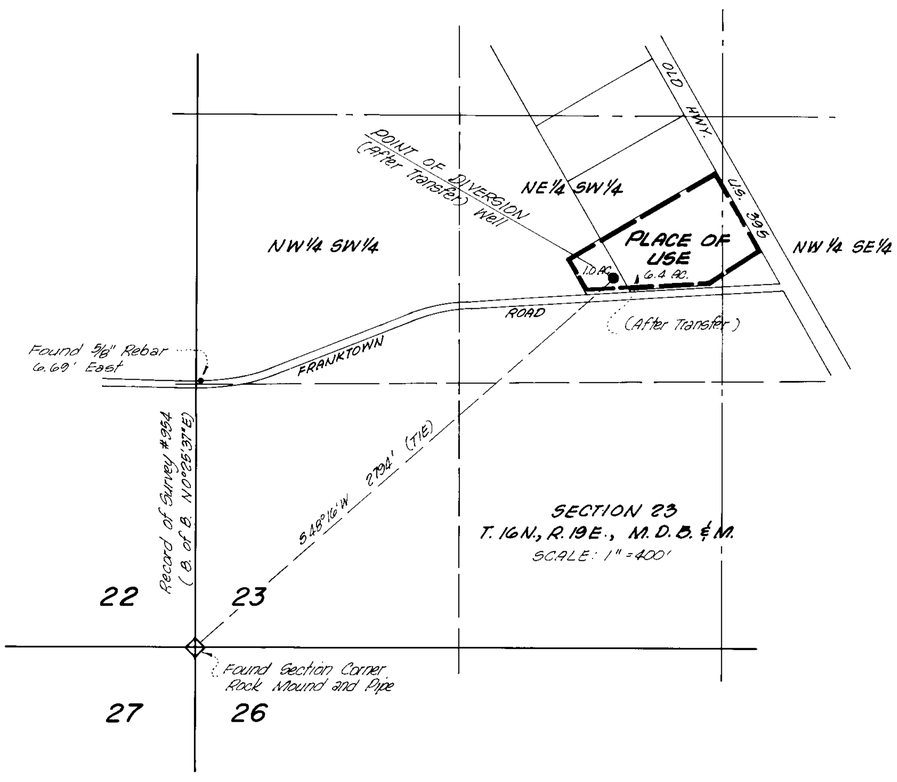

I, E. P. Osgood, Jr., being first duly sworn, depose and say that this map, consisting of One sheet has been correctly drawn to the designated scale from field notes of a survey made by me on January 22, 1983; that it truely and correctly represents the proposed location and extent of the works used to divert water from underground sources by well in Washoe County, Nevada by F.W.& D.B. Groves for irrigation purposes. That the proposed point of diversion, the approximate location and size of the diverting channel, all reservoirs or basins, the location and names of all other works which will cross or connect with the proposed works, and the boundary of all lands, showing by 40 acre subdivisions the areas proposed to be irrigated, are fully and correctly designated thereon.

E. P. Osgood, Jr.
E. P. Osgood, Jr. (State Water Rt. Sur. 294)

Subscribed and sworn to before me
this 25th day of April, 1983.
Notary Public in and for Washoe County, Nevada.
Marvin Hamrick

SCALE: 1" = 400'
0 500 1000 1500 2000

FILED
APR 18 1983
STATE ENGINEER'S OFFICE

MAP TO ACCOMPANY
APPLICATION TO CHANGE POINT OF DIVERSION AND PLACE OF USE OF A PORTION OF 17440

F. W. & D. B. GROVES

FROM UNDERGROUND SOURCES

E. P. OSGOOD, JR. (294) SHEET 1 OF 1

46809