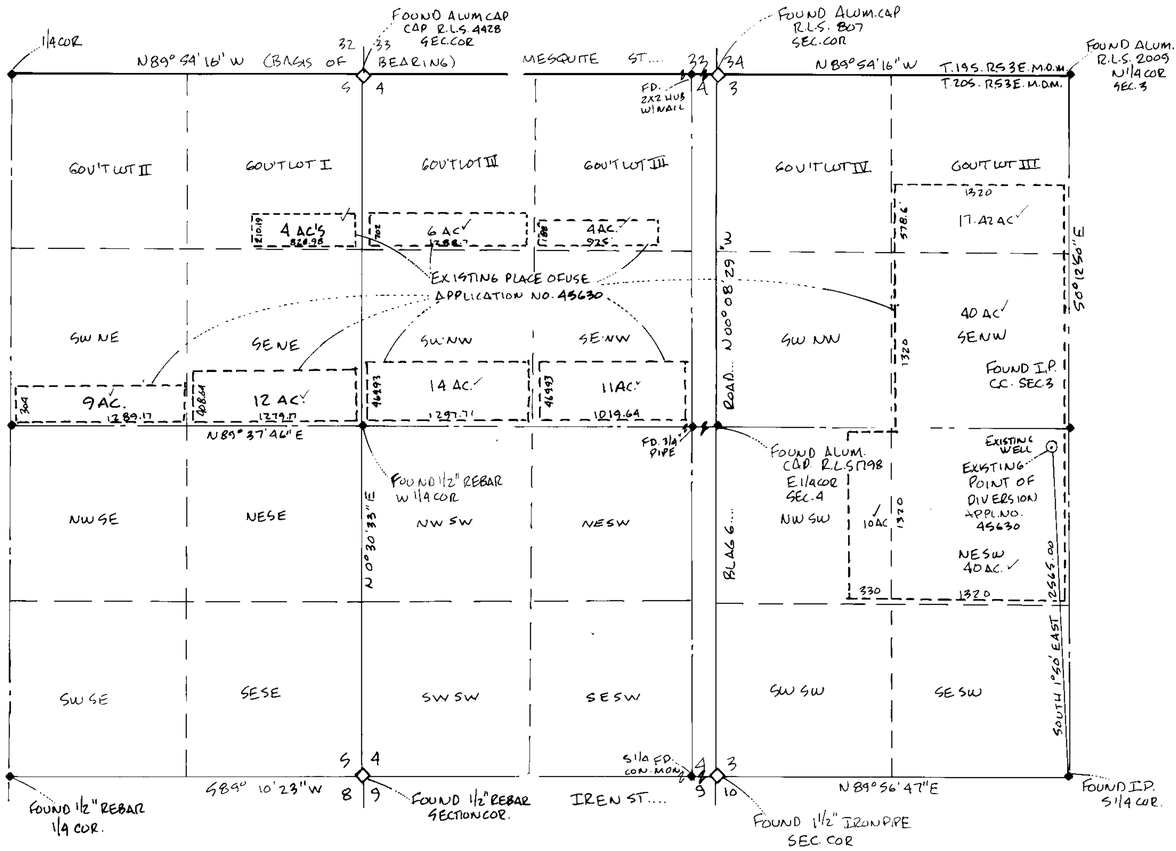


SECTION 3,4,&5
TOWNSHIP 20 SOUTH, RANGE 53 EAST, M.D.M.
NYE COUNTY NEVADA
EXISTING POINT OF DIVERSION AND PLACE OF USE

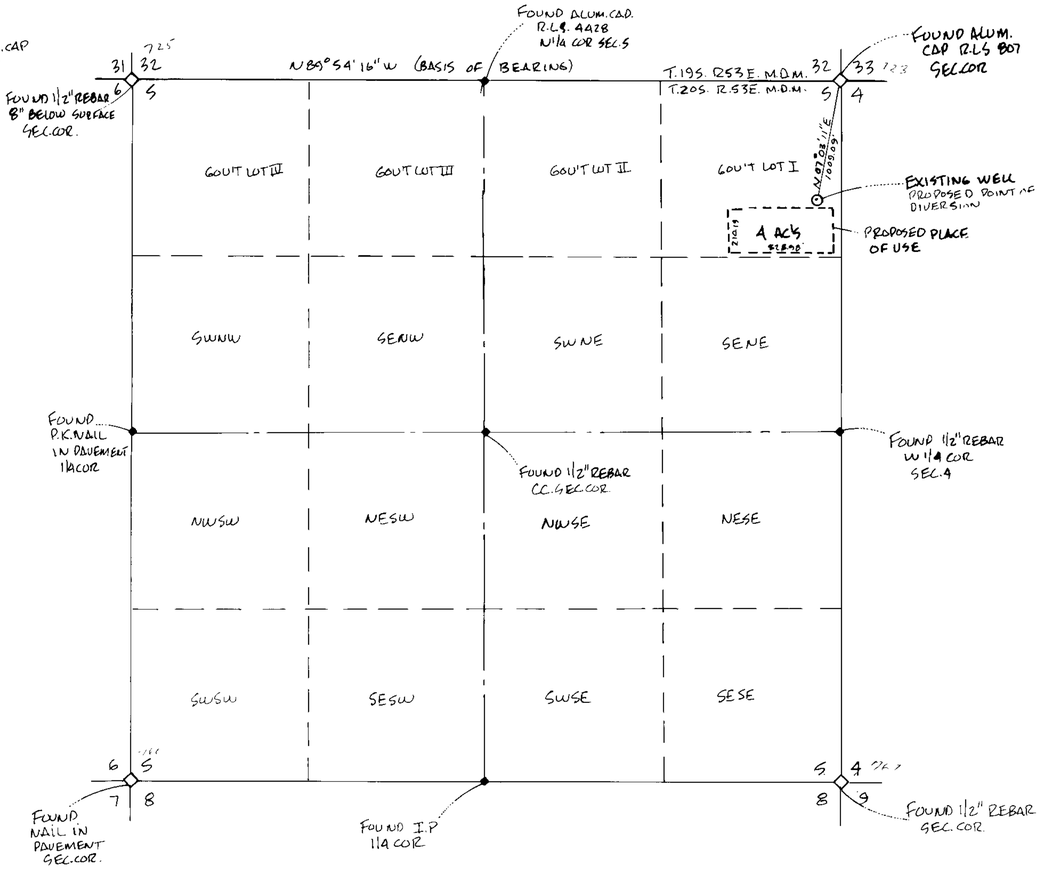


SECTION 5
TOWNSHIP 20 SOUTH, RANGE 53 EAST, M.D.M.,
NYE COUNTY NEVADA
PROPOSED PLACE OF USE AND PROPOSED POINT OF DIVERSION

STATE OF NEVADA }
COUNTY OF NYE } S.S.

I EDWARD L. SCHENET BEING FIRST DULY SWORN DEPOSE AND SAY THAT THIS MAP CONSISTING OF ONE SHEET HAS BEEN CORRECTLY DRAWN TO THE DESIGNATED SCALE FROM FIELD NOTES OF A SURVEY MADE UNDER MY SUPERVISION AND DIRECTION ON THE 17TH DAY OF MARCH, 1983. THAT IT TRULY AND CORRECTLY REPRESENTS THE LOCATION AND EXTENT OF WORKS USED TO DIVERT WATER FROM AN UNDERGROUND SOURCE IN THE PAHRUMP VALLEY BASIN IN NYE COUNTY, NEVADA BY RALPH R. SUTTER FOR IRRIGATION & DOMESTIC PURPOSES UNDER APPLICATION NO 45630
THAT THE EXISTING POINT OF DIVERSION UNDER APPLICATION NO 45630 IS CORRECTLY SHOWN HEREON. THAT THE EXISTING PLACE OF USE UNDER APPLICATION NO. 45630 AND THE PLACE OF USE APPLIED FOR UNDER THIS APPLICATION TO CHANGE THE POINT OF DIVERSION OF A PORTION OF THE WATER ARE CORRECTLY DESIGNATED HEREON: AND THAT THE LANDS UPON WHICH WATER APPROPRIATED UNDER APPLICATION NO. 45630 ARE TO BE USED IS ACCURATELY OUTLINED HEREON AND SAID LANDS ARE OWNED OR CONTROLLED BY THE APPLICANT.

Edward L. Schenet
EDWARD L. SCHENET
STATE WATER RIGHTS SURVEYOR
NEVADA CERT. NO. 595

SUBSCRIBED AND SWORN TO BEFORE ME THIS 17TH DAY OF MARCH, 1983

Ronnie M. Phillips
NOTARY PUBLIC IN AND FOR
SAID COUNTY AND STATE

MY COMMISSION EXPIRES: JULY 23, 1983

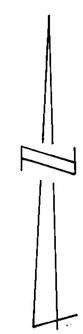


BASIS OF BEARING:
NORTH 89° 54' 16" WEST BEING THE NORTH LINE OF SECTION 3&4, T.20S. R.53E., M.D.M., NYE COUNTY, NEVADA AS SHOWN ON "PECHSTEIN RANCH SUB. UNIT NO. 2., DOC.NO. 50804, AS RECORDED IN THE OFFICE OF THE NYE COUNTY, RECORDER, NYE COUNTY, NEVADA.

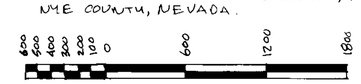


FILED
NO. 1

MAP TO ACCOMPANY AN APPLICATION TO CHANGE THE POINT OF DIVERSION AND PLACE OF USE OF THE WATER APPROPRIATED UNDER APPLICATION NO. 45630

FOR: IRRIGATION & DOMESTIC PURPOSES
BY: RALPH R. SUTTER
FROM: AN UNDERGROUND SOURCE IN PAHRUMP VALLEY BASIN
NYE COUNTY NEVADA

TRIANGLE SURVEYING
EDWARD L. SCHENET, STATE WATER RIGHTS SURVEYOR
P.O. BOX 550 PAHRUMP, NEVADA

46808 T 16-83