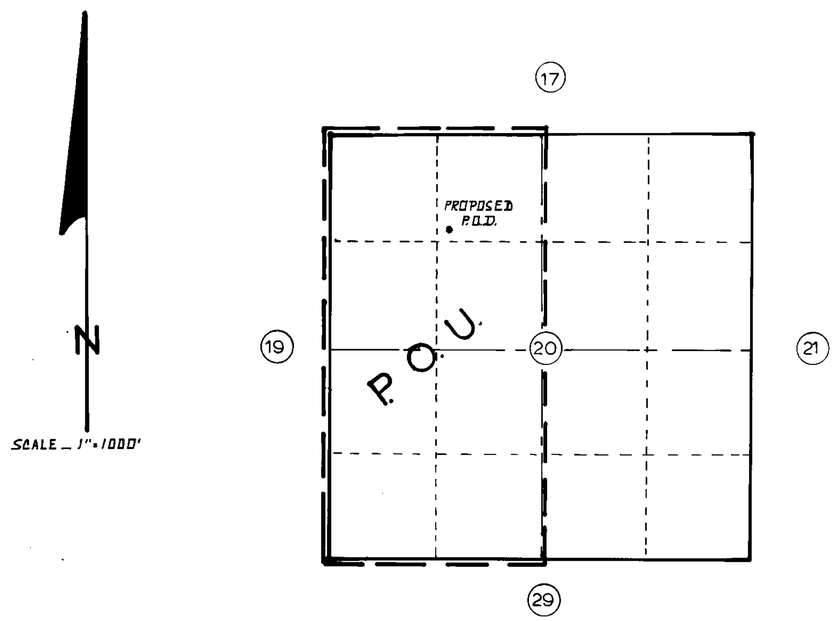


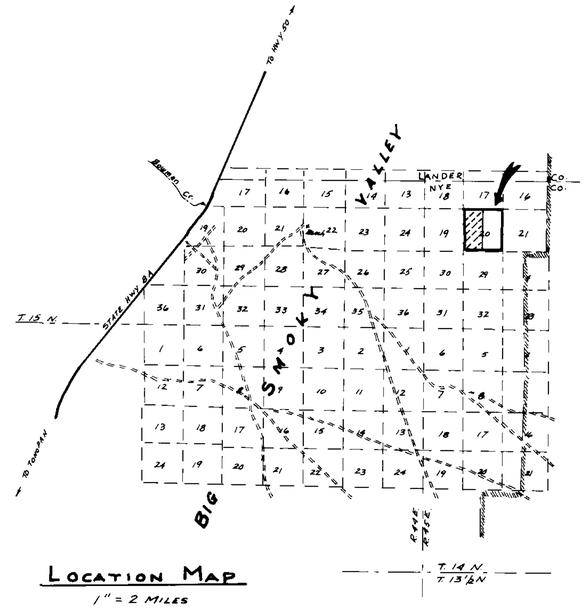


LOCATION MAP
1" = 2 MILES

## CULTURAL MAP TABULATION

| SECTION | SUBDIVISION | TWN. | RGE | CULTIVATED ACREAGE | DESCRIPTION OF CULTURE | DATE OF FIRST CULTURE |
|---|---|---|---|---|---|---|
| | | | | | | |

N. A.

STATE OF NEVADA
COUNTY OF HUMBOLDT } S.S.

I, C.H. KETCHAM, BEING FIRST DULY SWORN, DEPOSE AND SAY THAT THIS MAP, CONSISTING OF 1 SHEET, HAS BEEN CORRECTLY DRAWN TO THE DESIGNATED SCALE FROM FIELD NOTES OF A SURVEY MADE BY ME, ON THE 9TH DAY OF MARCH, 1983, THAT IT TRULY AND CORRECTLY REPRESENTS THE PROPOSED LOCATION AND EXTENT OF THE WORKS USED TO DIVERT WATER FROM UNDERGROUND IN NYE COUNTY, BY BEVERLY A. DUVAL FOR IRRIGATION PURPOSES UNDER APPLICATION NO.(S) — THAT THE POINT OF DIVERSION, THE LOCATION, SIZE OF DIVERTING CHANNEL, LOCATION AND DESCRIPTION OF ALL MEASURING DEVICES, THE LOCATION AND EXTENT OF LANDS OWNED OR CONTROLLED BY THE APPLICANT UPON WHICH WATER APPLIED FOR UNDER APPLICATION NO.(S) — IS USED, TOGETHER WITH THE AREA AND KIND OF CULTURE IN EACH 40-ACRE SUBDIVISION, AND THE LOCATION AND NAMES OF ALL OTHER WORKS OR STREAMS WHICH ARE CROSSED BY OR CONNECTED WITH SAID WORKS ARE FULLY AND CORRECTLY DESIGNATED THEREON

C. H. Ketcham
STATE WATER-RIGHT SURVEYOR R.L.S. 3049

SUBSCRIBED AND SWORN TO BEFORE ME THIS 15th. DAY OF March 1983

Barbara A. Ketcham
NOTARY PUBLIC HUMBOLDT COUNTY NEVADA

1000 0 2000 4000
SCALE: 1" = 1000'

S14°25'53"W
31,383.94'

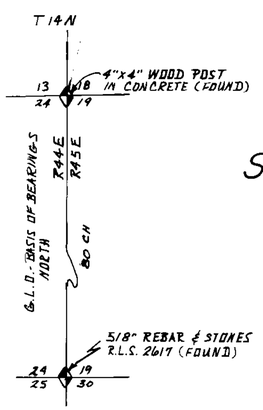


SEC. 20, T. 15 N., R. 45 E., M.D.B. & M.

FILED
MAR 29 1983
STATE ENGINEER'S OFFICE

MAP
TO ACCOMPANY APPLICATION TO APPROPRIATE WATER FOR IRRIGATION
BY: BEVERLY A. DUVAL
FROM: UNDERGROUND
IN: NYE COUNTY, NEVADA
DATE: 3-9-83

Ketcham Land Surveyors
P.O. BOX 1710
REGISTERED LAND SURVEYORS
FALLON, NEVADA 89406

46774