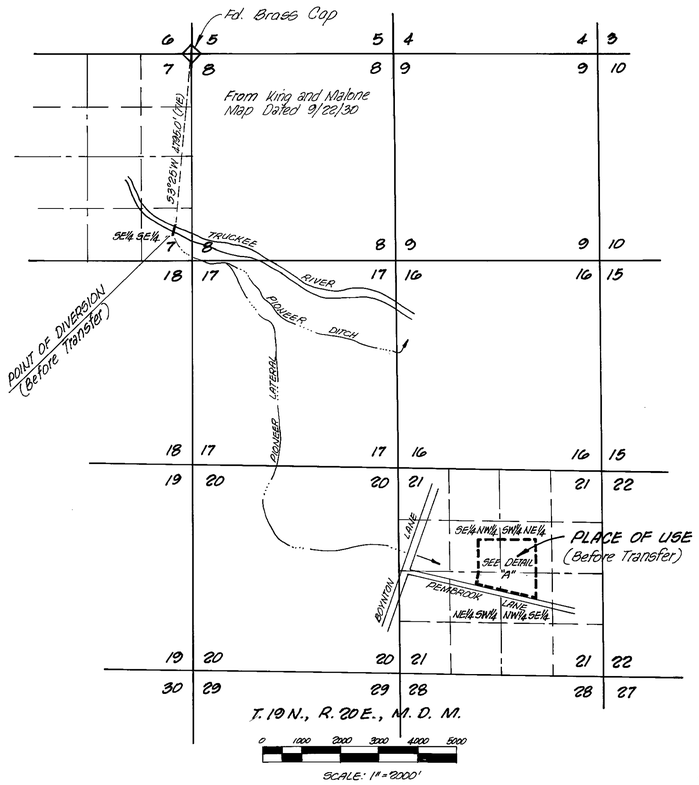

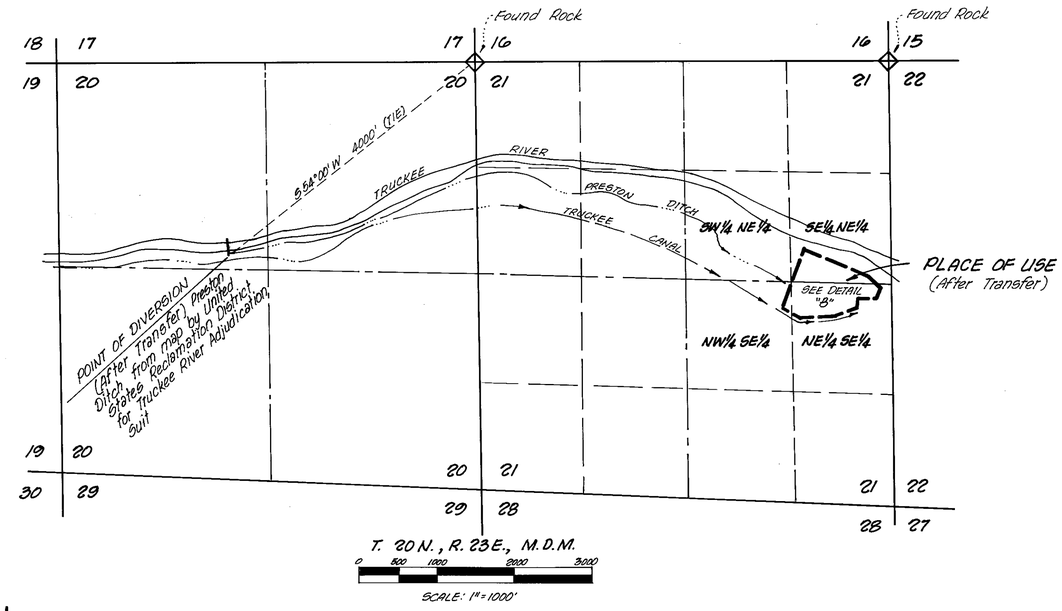

Basis of Bearing: Magnetic Variation 18°00'

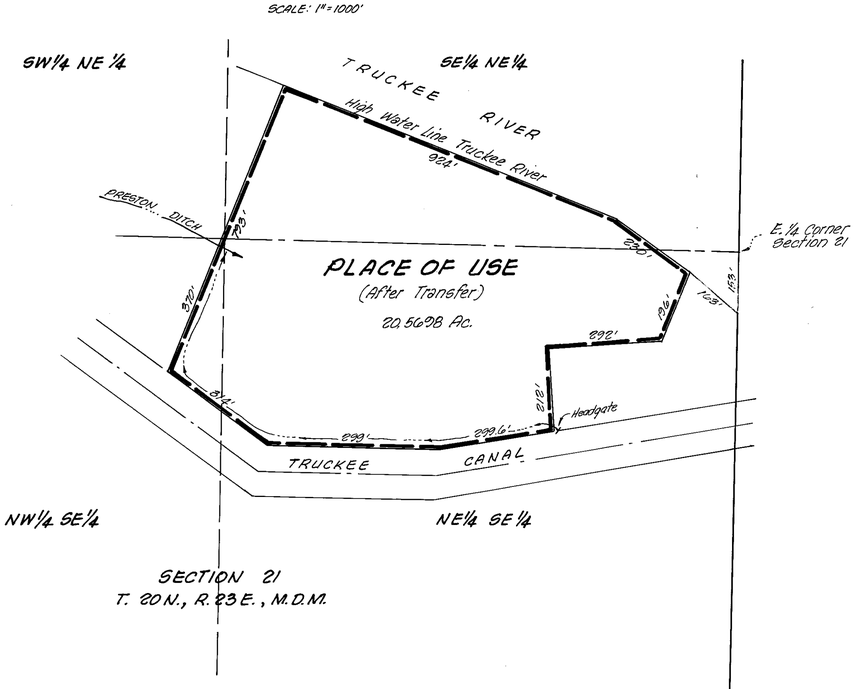

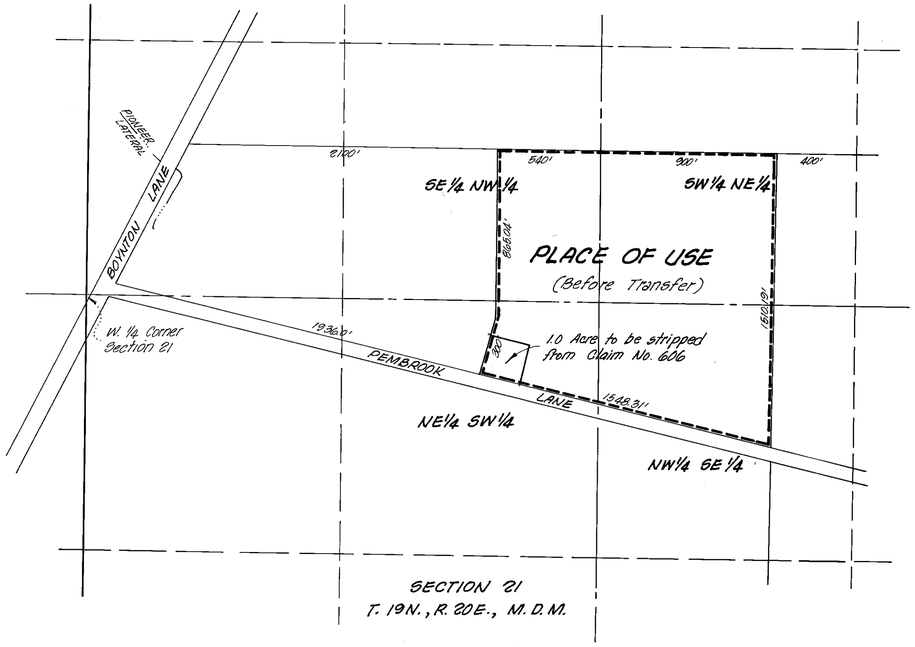

DETAIL "A"

0 500 1000

SCALE: 1" = 400'

DETAIL "B"

0 250 500

SCALE: 1" = 200'

I, E. P. Osgood, Jr. being first duly sworn, depose and say that this map, consisting of one sheet, has been correctly drawn to the designated scales from field notes of a survey made by me on the 4th day of April, 1983; that it truly and correctly represents the location and extent of the works used to divert water from the Truckee River, in Washoe County, by Pete and Lisa Ferretto for irrigation purposes. That the proposed point of diversion, the approximate location and size of the diverting channel, the location and names of all other works which will cross or connect with the proposed works, and the boundary of all lands, showing by 40-acre subdivisions the areas proposed to be irrigated, are fully and correctly designated hereon.

E. P. Osgood Jr.

E. P. Osgood, Jr. St. Wtr. Rt. Sur. No. 294

Subscribed to and sworn to before me this 8th day April, 1983

Marvin Hamrick

Notary Public in and for Washoe County, Nevada

MARVIN HAMRICK
Notary Public - State of Nevada
Washoe County
My Appointment Expires May 8, 1985

FILED
APR 13 1983
STATE ENGINEER'S OFFICE

'83 APR 13 A9:25

STATE ENGINEER'S OFFICE

CERTIFICATE No. 11283 ISSUED 11/25/85

SCALE: AS NOTED

46755

MAP TO ACCOMPANY APPLICATION FOR PERMISSION TO CHANGE POINT OF DIVERSION, AND PLACE OF USE OF FOUR ACRE FEET OF PUBLIC WATERS OF THE STATE OF NEVADA HERETOFORE APPROPRIATED UNDER CLAIM NO. 606 IN THE PIONEER DITCH

BY

PETE AND LISA FERRETTO

FROM THE TRUCKEE RIVER

IN WASHOE COUNTY NEVADA

SHEET 1 OF 1

78578 64250 46755