

83.02.08

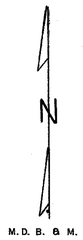

LEGEND

- Existing and proposed location
- Existing location, to change
- Existing location, no change
- New location
- Found Brass Cap ¼ corner
- Found Brass Cap sec. cor.

BEARINGS

Bearings shown hereon taken from U.S.D.I., BLM. plats of T. 43 & 44 N., R. 31 E. dated December 19, 1963 and are used for well bearing ties.

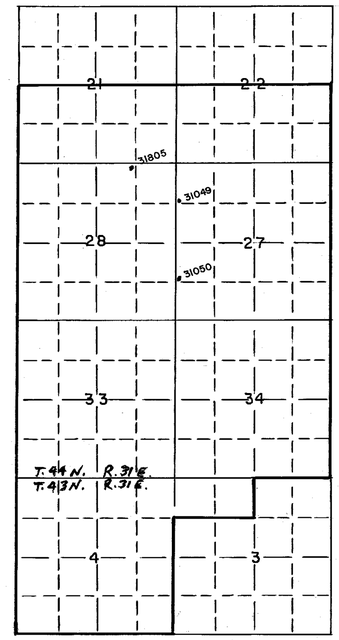

Existing area 3878 Acres
Permits 31049, 31050 and 31805

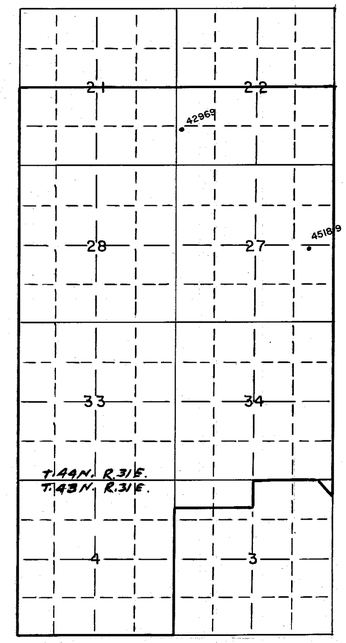

Existing area 3910 acres
Permits 42969 and 45189

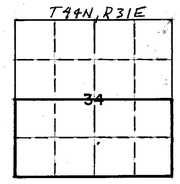

Existing area
284 acres
Permit No. 38465

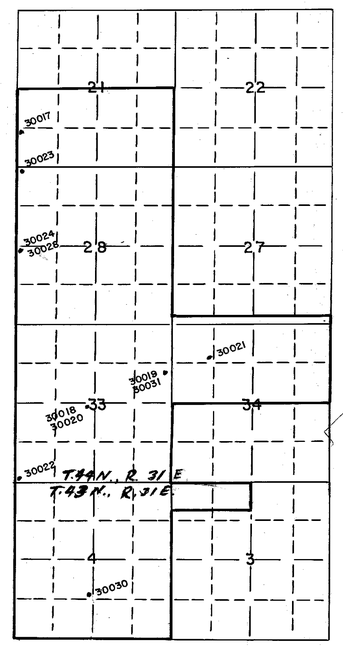

Existing area 2624 acres
Permits 30017, 30018, 30019, 30020, 30021, 30022, 30023, 30024, 30028, 30030, and 30031

STATE OF NEVADA
COUNTY OF WASHOE SS:

I, Ernest E. Muller, Sr., being first duly sworn, depose and say that this map, consisting of one sheet, has been correctly drawn to the designated scale from field notes of a survey made by me on the 9th. day of February, 1983; that it truly and correctly represents the proposed location and extent of the works used to divert water from an underground source in Humboldt County by Craig S. Moore for irrigation and domestic purposes. That the proposed points of diversion, the approximate location and size of the diverting channel, all reservoirs or basins, the location and names of all other works which cross or connect with the proposed works, and the boundary of all lands, showing by 40-acre subdivisions the areas proposed to be irrigated, are fully and correctly designated thereon.

State Water Right Surveyor No. 273

Subscribed and sworn to before me on this 28th. day of February, 1983.

Notary Public in and for Nevada

SHARON J. CHOQUETTE
Notary Public - State of Nevada
Washoe County
My Appointment Expires Mar. 16, 1983

SCALE — 1" = 1000' (NO SCALE ON SMALL DRAWINGS)

0 1320 2640 5280

46717 to 46734 INCL.

FILED
MAR 11 1983
STATE ENGINEER'S OFFICE

MAP TO ACCOMPANY APPLICATIONS TO CHANGE PLACE OF USE OF PERMIT NO. 30018, 30019, 30020, 30021, 30022, 30023, 30030, 30031, 31805, 38465 AND PORTION 42969, 45189. TO CHANGE POINT OF DIVERSION AND PLACE OF USE OF PERMIT NO. 30017, 30024, 30028, 31049 AND PORTION OF 42969 AND 45189 FOR IRRIGATION AND DOMESTIC PURPOSES BY CRAIG S. MOORE FROM AN UNDERGROUND SOURCE

BIG E, INC., 750 WEST PUEBLO ST., RENO, NV., 89509 | 83.02.08

84610 46734 46733 46732 46731 46730 46729 46728 46727 46726 46725 46724 46723 46722 46721 46720 46719 46718 46717