STATE OF NEVADA
COUNTY OF WASHOE

I, Thomas A. Foote, being first duly sworn, depose and say that this map, consisting of 1 sheets, numbered from 1 to 1, inclusive, has been correctly drawn to the designated scale from field notes of a survey made under my supervision and direction, between the 12th day of February, and the 28th day of February, 1983; that it truly and correctly represents the proposed location and extent of the works used to divert water from an Underground Source in Lyon County, by Circle Bar "N" Ranch for Stockwatering and Domestic Use. That the proposed point of diversion, the location and names of all other works which will cross or connect with the proposed works, and the boundary of all lands, showing by 40-Acre subdivision, the areas proposed to be served are fully and correctly designated thereon.

Thomas A. Foote

594
State Water Right Surveyor

Subscribed and sworn to before me this 8th day of March, 1983. Notary Public in and for Washoe County, Nevada.

SUSAN STINCHFIELD
Notary Public - State of Nevada
Appointment Recorded in Washoe County
MY APPOINTMENT EXPIRES SEPT. 29, 1986

Notary Public

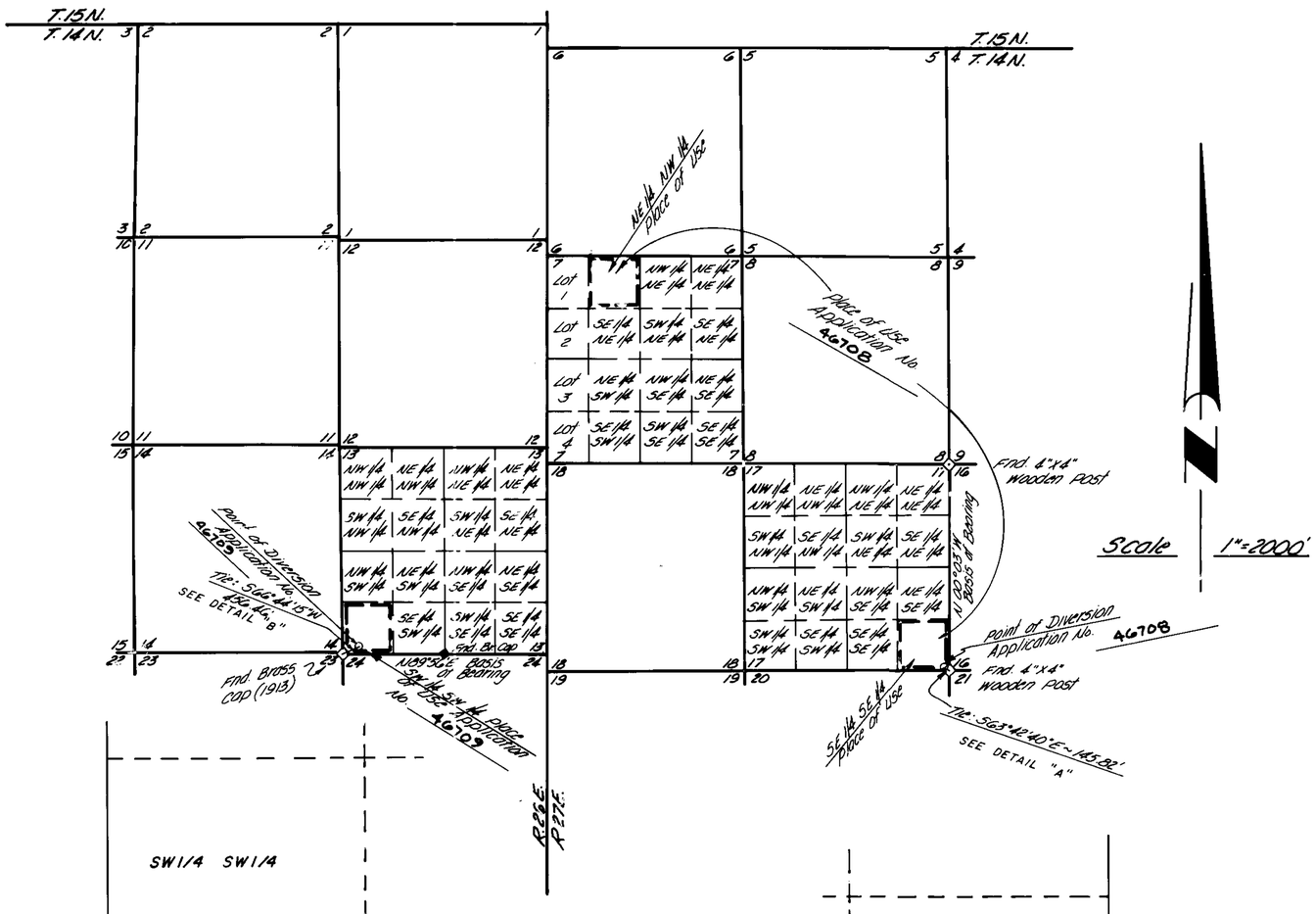

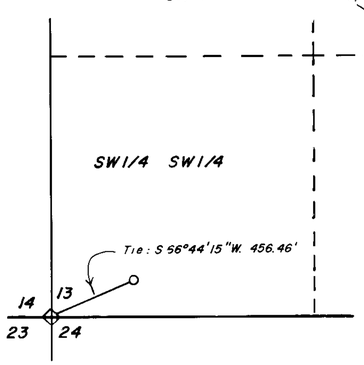

DETAIL "B"
Scale 1"=400'

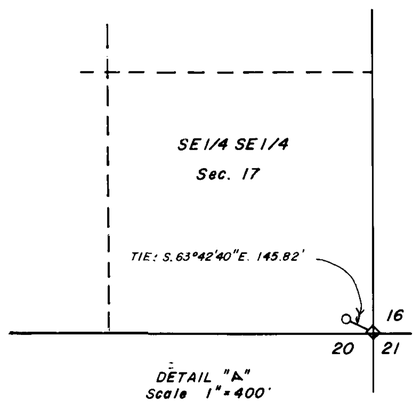

DETAIL "A"
Scale 1"=400'

46708 CERTIFICATE NO. 11693 ISSUED 1/22/87

46709 CERTIFICATE NO. 11694 ISSUED 1/22/87

BASIS OF BEARING:

G.L.O. Plat of T.14N., R.26E., M.D.B.&M., dated September 7, 1915 and G.L.O. Plat of T.14N., R.27E., M.D.B.&M., dated October 27, 1905.

0 1000 2000 4000 6000

SCALE 1"= 2000'

FILED
APR 18 1983
STATE ENGINEER'S OFFICE

46708-9

MAP

TO ACCOMPANY APPLICATION 46708 & 46709 TO APPROPRIATE WATER
FROM: AN UNDERGROUND SOURCE
BY: CIRCLE BAR "N" RANCH
FOR: STOCKWATERING & DOMESTIC USE

46709 46708