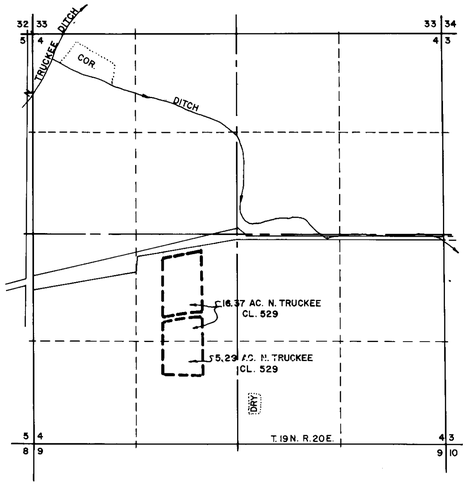

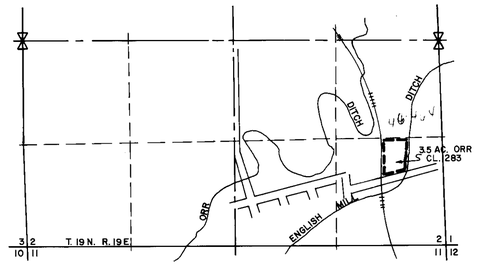

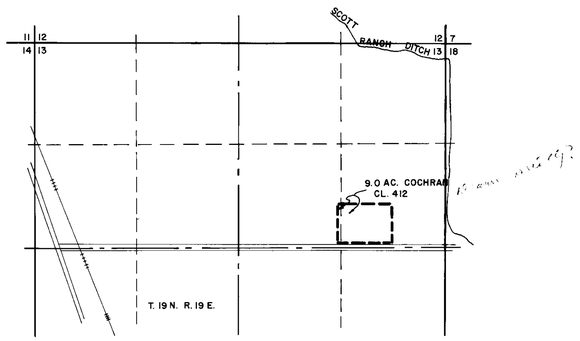

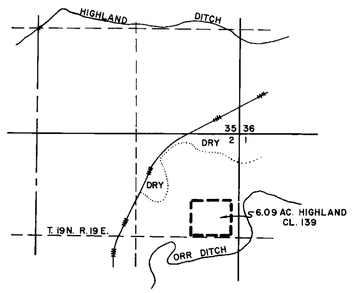

PLACES OF USE BEFORE TRANSFER

PLACE OF USE AFTER TRANSFER

THE CERTIFIED WATER SERVICE AREA OF SIERRA PACIFIC POWER COMPANY AS SHOWN ON LEGAL DESCRIPTION AND SUPPORTED WITH A MAP OF THE CERTIFIED WATER SERVICE AREA ON FILE WITH THE STATE ENGINEER'S OFFICE.

NORTH

M.D.B. & M.

STATE OF NEVADA
COUNTY OF WASHOE S.S.

I, RICHARD D. MOSER, BEING DULY SWORN DEPOSE AND SAY THAT THIS MAP, CONSISTING OF ONE SHEET HAS BEEN CORRECTLY DRAWN TO THE DESIGNATED SCALE, FROM DATA AVAILABLE IN THE OFFICE OF SIERRA PACIFIC POWER CO. AT RENO, NEVADA, THAT IT TRULY REPRESENTS THE PROPOSED CHANGES IN THE POINT OF DIVERSION, PLACE AND MANNER OF USE, OF THE WATERS FROM THE TRUCKEE RIVER IN WASHOE COUNTY, NEVADA, BY SIERRA PACIFIC POWER CO.

Richard D. Moser
STATE WATER RIGHT SURVEYOR #453

ON December 15, 1982 PERSONALLY APPEARED BEFORE ME A NOTARY PUBLIC, RICHARD D. MOSER WHO ACKNOWLEDGED THAT HE EXECUTED THE WITHIN INSTRUMENT.

Gregory C. Neuweiler

GREGORY C. NEUWEILER
Notary Public - State of Nevada
Washoe County
My Appointment Expires May 21, 1984

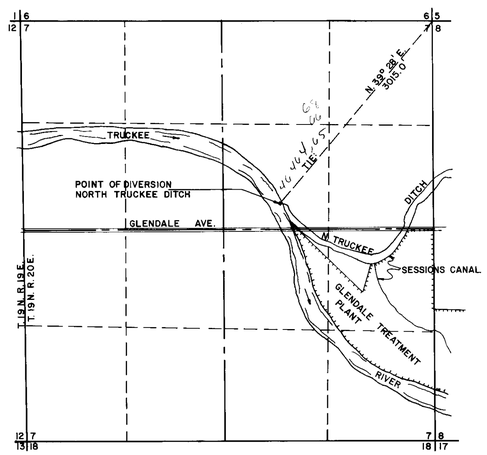

NORTH TRUCKEE DITCH POINT OF DIVERSION
BEFORE & AFTER TRANSFER FOR CLAIM 529
POINT OF DIVERSION AFTER TRANSFER
FOR CLAIMS 283 & 412

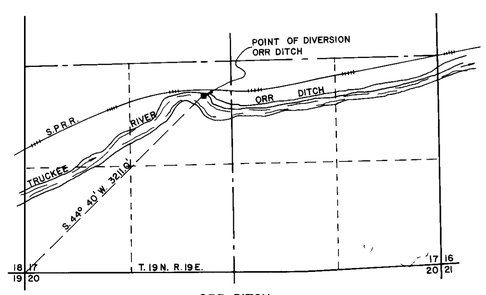

ORR DITCH
POINT OF DIVERSION
BEFORE TRANSFER

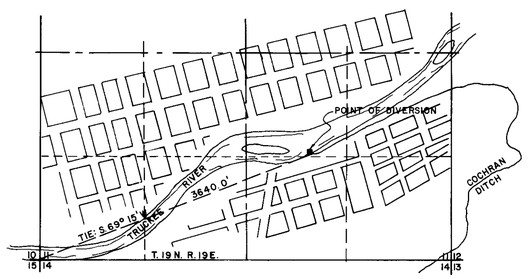

COCHRAN DITCH
POINT OF DIVERSION
BEFORE TRANSFER

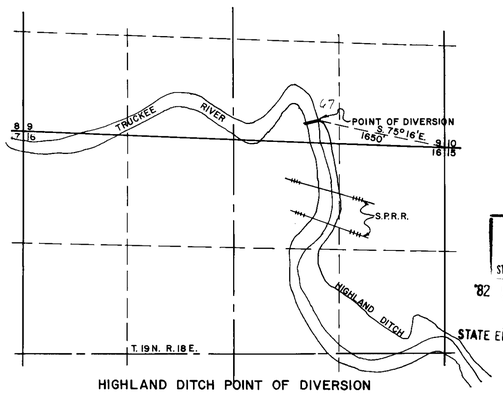

HIGHLAND DITCH POINT OF DIVERSION
BEFORE & AFTER TRANSFER

46464 CERTIFICATE No 12617 ISSUED 1-16-91
46465 CERTIFICATE No 12618 ISSUED 1-16-91
46466 CERTIFICATE No 12619 ISSUED 1-16-91
46467 CERTIFICATE No 12620 ISSUED 1-16-91

1000' 500' 0 1000' 2000' 3000' 4000'
SCALE: 1" = 1000'

FILED
MAR 29 1983
STATE ENGINEER'S OFFICE

'82 DEC 22 P5:00
STATE ENGINEER'S OFFICE

4660 - 67
46363

MAP
TO ACCOMPANY APPLICATION TO CHANGE THE POINT OF DIVERSION, PLACE OF USE AND MANNER OF USE FROM IRRIGATION TO MUNICIPAL, INDUSTRIAL & DOMESTIC BY SIERRA PACIFIC POWER CO. FOR WATERS OF THE TRUCKEE RIVER

78863 46467 46466 46465 46464