MONSEN ENG. 100 9-80 MC 1603#

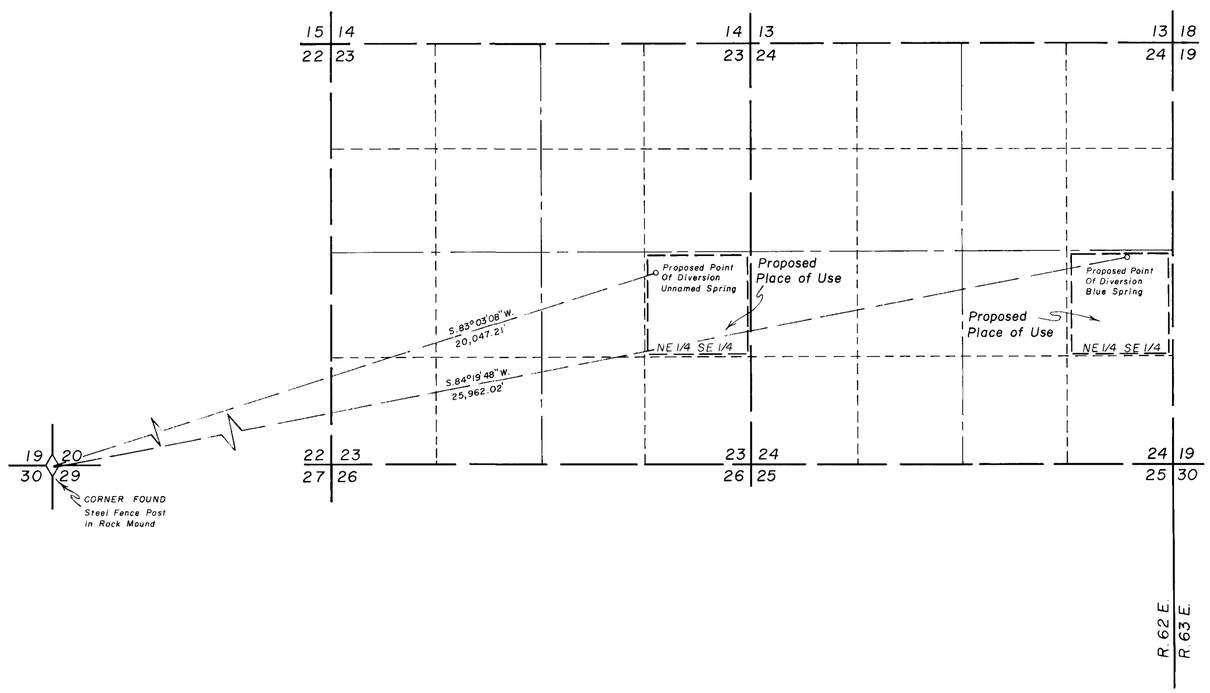

T. 10 N., R. 62 E., M.D.B.& M.
(Partially Unsurveyed)

BASIS OF BEARING
BY
SOLAR OBSERVATION

STATE OF NEVADA }
County of White Pine } ss

I, Richard W. Forman, being first duly sworn, depose and say that this map, consisting of one sheet, has been correctly drawn to the designated scale from field notes of a survey made by me on the *5th* day of *November* 1*982*; that it truly and correctly represents the proposed location and extent of the works used to divert water from *Blue Spring & Unnamed Spring in* White Pine County, by *Kenneth Dean & Wilma Whipple for Stockwatering* purposes. That the proposed point of diversion, the approximate location and size of the diverting channel, all reservoirs or basins, the location and names of all other works which will cross or connect with the proposed works, *are fully and correctly designated thereon*.

State Water Right Surveyor

Subscribed and sworn to before me this_____day of *December, 1982*.

Notary Public in and for White Pine County, Nevada



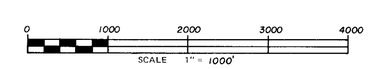

FILED
DEC 10 1982
STATE ENGINEER'S OFFICE

46426 CERTIFICATE NO. 18685 ISSUED 5-10-12

46427 CERTIFICATE NO. 18686 ISSUED 5-10-12

STA

SURVEYED & MAPPED
BY
BOUNDY & FORMAN, INC.
ELY, NEVADA
NOVEMBER, 1982

MAP TO ACCOMPANY
APPLICATION TO APPROPRIATE WATER
FOR *STOCKWATERING*
BY *KENNETH DEAN & WILMA WHIPPLE*
FROM *BLUE SPRING & UNNAMED SPRING*

46427 46426