BASIS Of BEARINGS

For this survey is the west line of the southwest quarter of Section 15, T. 25 S., R. 57 E., M.D.M. as shown on First Title Plat found in the office of the Bureau of Land Management.

SEC. 15, T.25 S., R.57E., M.D.M.

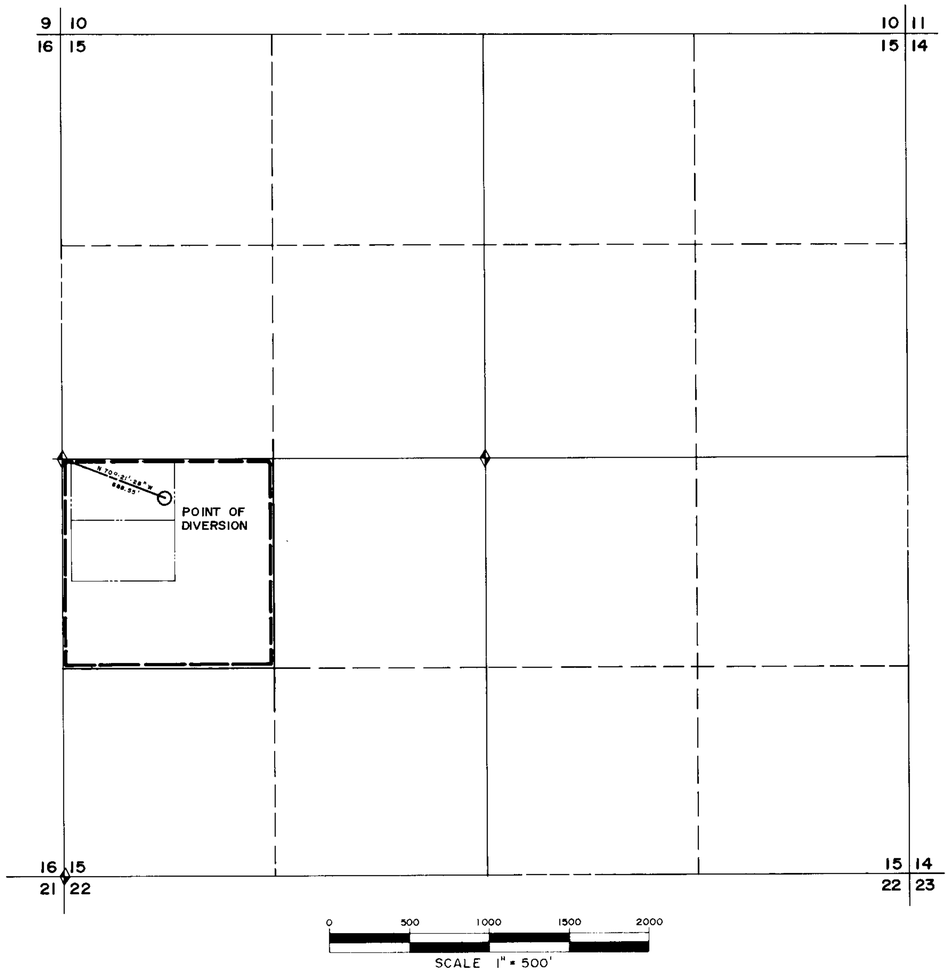

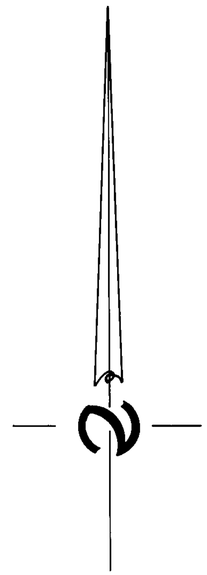

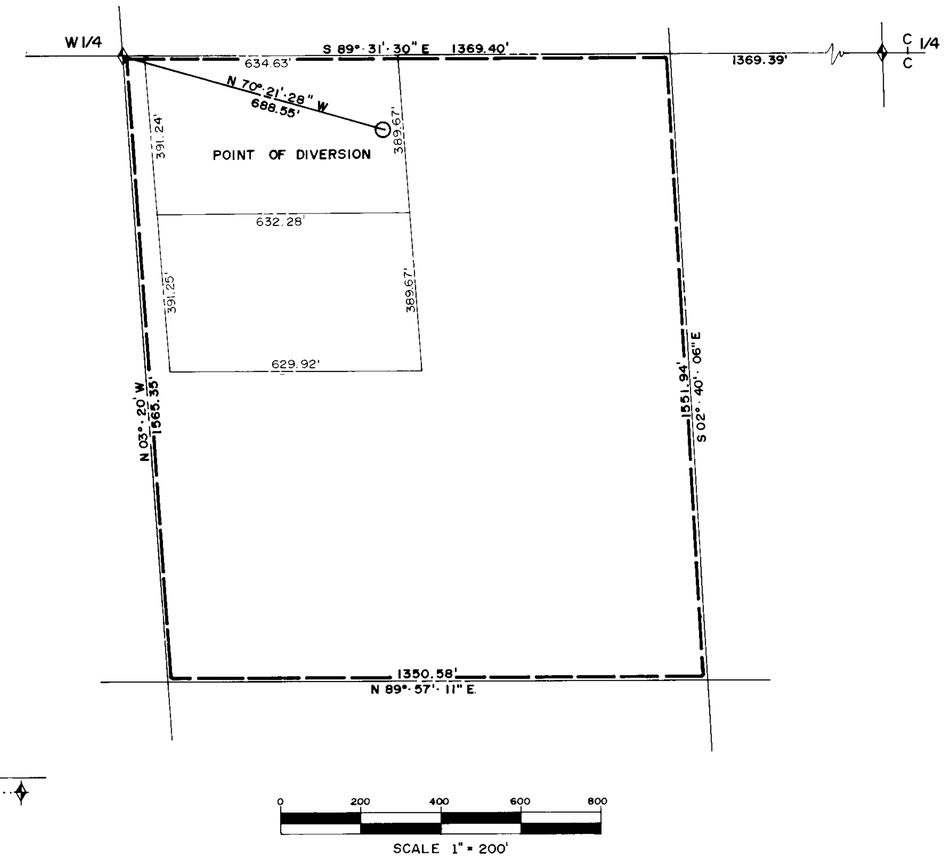

Legend

Found U.S.B.L.M. Brass cap...

SURVEYOR'S CERTIFICATE

I, Ben G. Sweet Jr., first being duly sworn, depose and say that this map consisting of one sheet has been correctly drawn to the designated scale from notes of a survey made by me and completed on the 5TH day of OCTOBER 1982; and that it correctly represents the proposed location and extent of works to divert water from the Sandy Valley Artesian Basin in Clark County, Nevada; by:
George and Edith Heckman
for Mining Use
that the proposed point of diversion, the approximate location of the diverting channel and all other works which will cross or connect with the proposed works are fully and correctly shown hereon.

Ben G. Sweet Jr. - State Water Right Surveyor Nº 322

STATE WATER RIGHT SURVEYOR
BEN G. SWEET, JR.
No. 322
STATE OF NEVADA

FILED
NOV
STATE ENGINEER

Subscribed and sworn before me on this 19TH day of OCTOBER 1982.

Kurt R. Segler
Notary public in and for the County of Clark,
State of Nevada.

My commission expires: OCT. 26, 1984

Notary Public State of Nevada
CLARK COUNTY
Kurt R. Segler
My Appointment Expires Oct. 26, 1984

46302

MAP
TO ACCOMPANY APPLICATION TO
APPROPRIATE WATER FOR
MINING
USE
BY
GEORGE & EDITH HECKMAN
FROM THE SANDY VALLEY ARTESIAN BASIN
CLARK COUNTY, NEVADA

46302