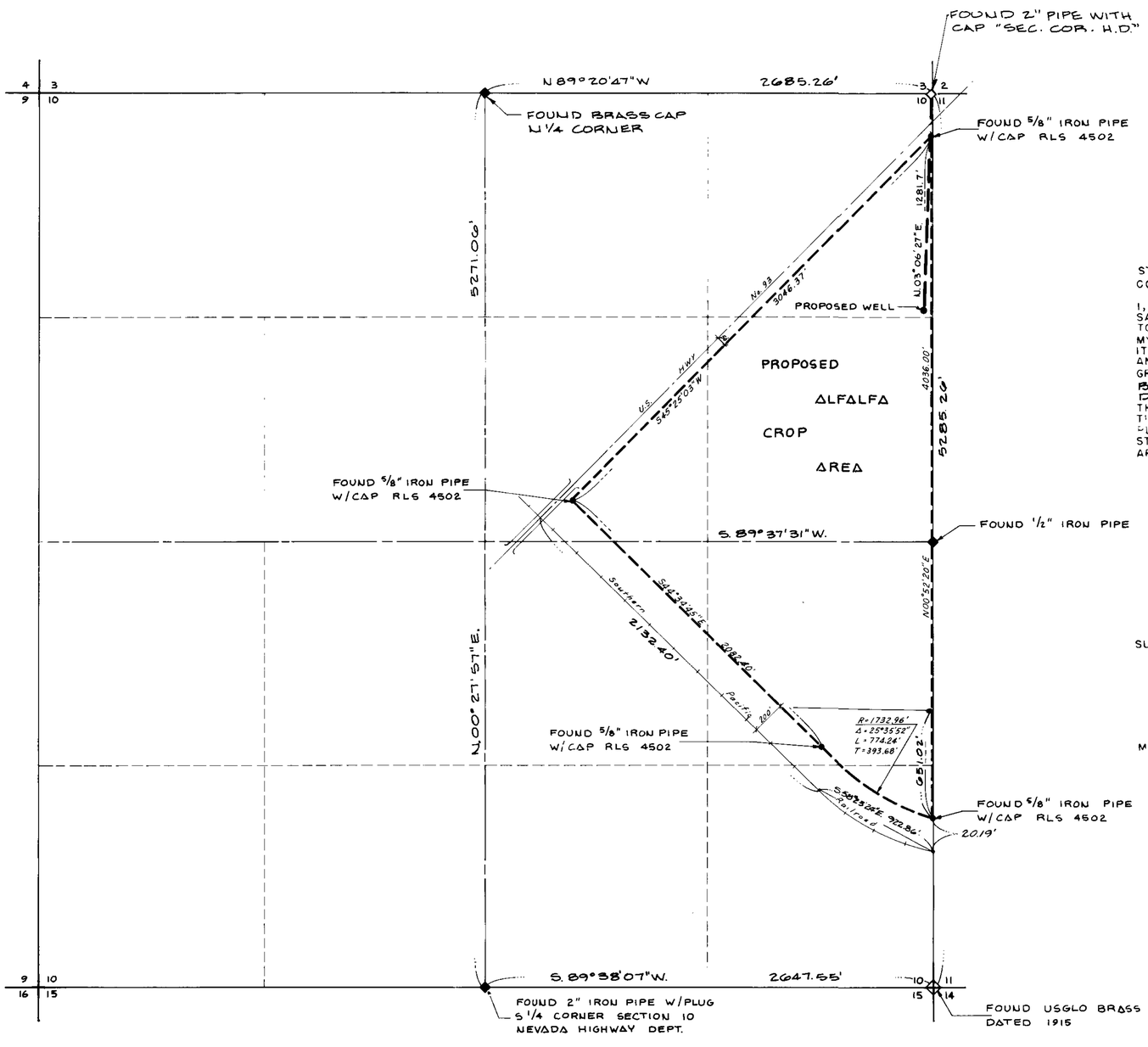

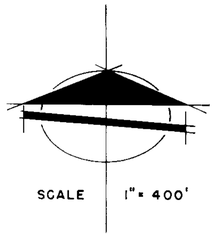

STATE OF NEVADA }
COUNTY OF CLARK } S S

I, RICHARD J. BAUGHMAN, BEING FIRST DULY SWORN, DEPOSE AND SAY THAT THIS MAP CONSISTING OF 1 SHEET, HAS BEEN CORRECTLY DRAWN TO THE DESIGNATED SCALE FROM FIELD NOTES OF A SURVEY MADE UNDER MY SUPERVISION AND DIRECTION ON THE 28TH DAY OF APRIL, 1982. THAT IT TRULY AND CORRECTLY REPRESENTS THE PROPOSED LOCATION AND EXTENT OF WORKS USED TO DIVERT WATER FROM AN UNDERGROUND SOURCE IN ELKO COUNTY, STATE OF NEVADA BY CLAUDE M. DAVIS FOR IRRIGATION AND DOMESTIC PURPOSES AND THAT THE PROPOSED POINT OF DIVERSION, THE APPROXIMATE LOCATION AND SIZE OF THE DIVERTING CHANNEL OR OTHER CONDUIT, THE PLACE AND MANNER OF USE AND THE LOCATION AND USE OF ALL OTHER STREAMS, WHICH ARE CROSSED BY OR CONNECTED WITH THE SAID WORKS, ARE FULLY AND CORRECTLY DESIGNATED THEREON.

Richard J. Baughman
RICHARD J. BAUGHMAN
STATE WATER RIGHT SURVEYOR Nº 350

SUBSCRIBED AND SWORN TO BEFORE ME THIS 30 DAY OF JULY 1982

Virginia L. Savalli
VIRGINIA L. SAVALLI—NOTARY PUBLIC IN AND FOR SAID COUNTY AND STATE

MY APPOINTMENT EXPIRES ON JUNE 21, 1984

SECTION 10, TOWNSHIP 37 NORTH, RANGE 62 EAST, M.D.B.& M.

ELKO COUNTY NEVADA



FILED
OCT 1982
STATE ENGINEER'S OFFICE

46085

BASIS OF BEARINGS:
NEVADA STATE HIGHWAY DEPARTMENT BEARING S45°25'03"W ON ℄ OF U.S. HIGHWAY No. 93.

MAP
TO ACCOMPANY AN APPLICATION TO APPROPRIATE WATER

BY: CLAUDE M. DAVIS
FOR: IRRIGATION AND DOMESTIC PURPOSES
FROM: AN UNDERGROUND SOURCE IN ELKO COUNTY, STATE OF NEVADA

BAUGHMAN & TURNER, INC.
CIVIL ENGINEERING, MINING ENGINEERING, LAND SURVEYING
2325 WEST CHARLESTON BLVD. LAS VEGAS, NEVADA

46085