MONSEN ENG. 100 10-81 MC 29846

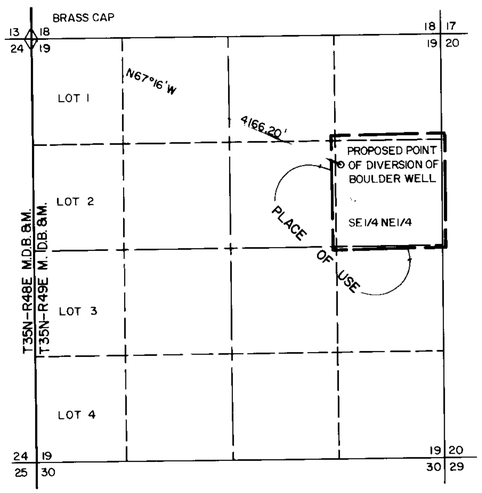

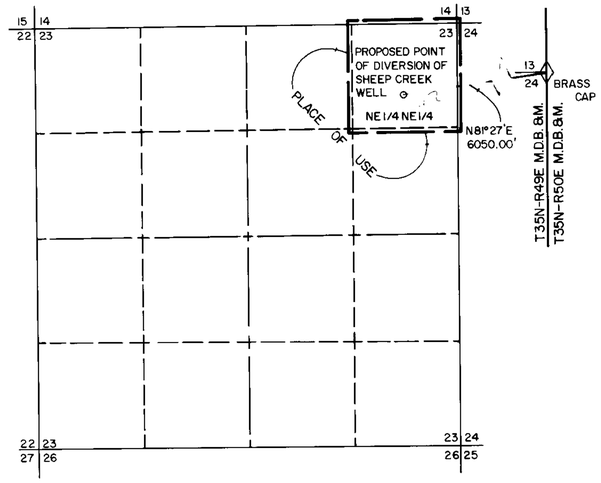

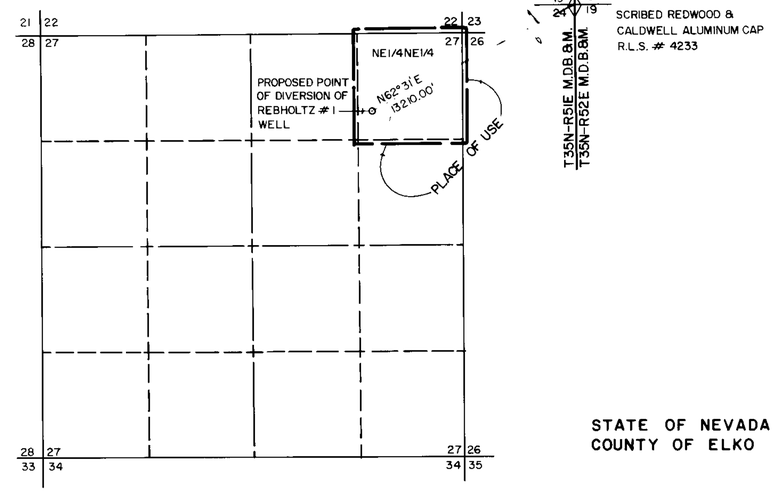

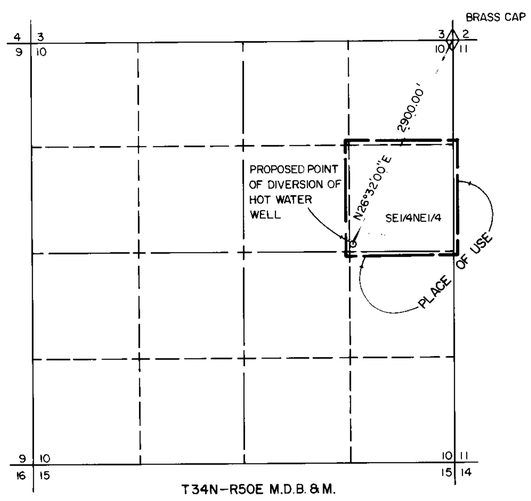

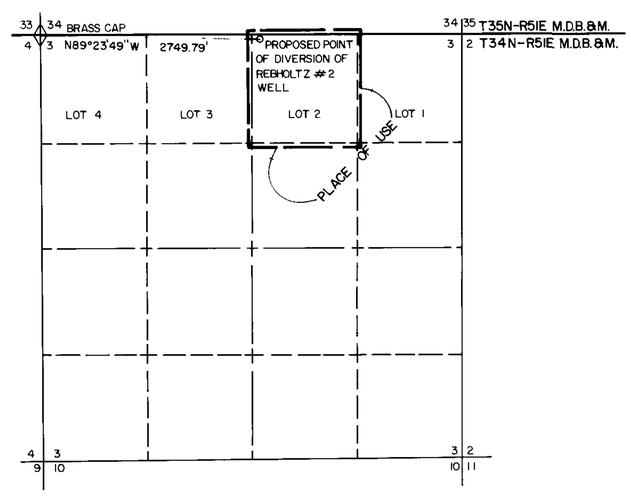

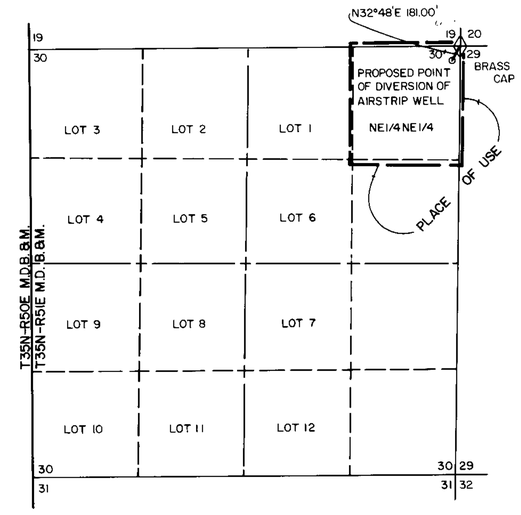

STATE OF NEVADA }
COUNTY OF ELKO } S.S.

I, Alan S. Boyack, being first duly sworn, depose and say that this map, consisting of one sheet, has been correctly drawn to the designated scale from field notes of a survey made under my supervision and direction, between the 14th day of July, and the 15th day of July, 1982; that it truly and correctly represents the proposed location and extent of the works used to divert water from underground in Eureka County, by T-Lazy S. Ranch for stockwater purposes. That the proposed point of diversion, the approximate location and size of the diverting channel, all reservoirs or basins, the location and names of all other works which will cross or connect with the proposed works, and the boundary of all lands, showing by 40-acre subdivision, are fully and correctly designated thereon.

Alan S. Boyack
State Water Right Surveyor No. 358

Subscribed and Sworn to before me this 17th day of August, 1982

Linda L. Reynolds
Notary Public in and for Elko County, Nevada

LINDA L. REYNOLDS
Notary Public - State of Nevada
ELKO COUNTY, Nevada
Commission Expires May 5, 1985

BASIS OF BEARING: TRUE NORTH USING A MAGNETIC DECLINATION OF 17°30' EAST

SCALE: 1" = 1000'

0 500 1000 2000 3000 4000 5000

FILED
AUG 18 1982
STATE ENGINEER'S OFFICE

#46041 CERTIFICATE No. 11926 8/13/87
#46042 CERTIFICATE No. 11927 8/13/87
#46043 CERTIFICATE No. 11928 ISSUED 8/13/87
#46044 CERTIFICATE No. 11929 8/13/87
#46045 CERTIFICATE No. 11930 ISSUED 8/13/87
#46046 CERTIFICATE No. 11931 8/13/87

MAP

TO ACCOMPANY APPLICATION TO APPROPRIATE WATER FOR

STOCKWATER

BY

T-LAZY S RANCH

IN EUREKA COUNTY, NEVADA

BOYACK SURVEYING ELKO, NEVADA W-82039

57765 46046 46045 46044 46043 46042 46041