MONSEN ENG. 100 9-80 MC 1603e

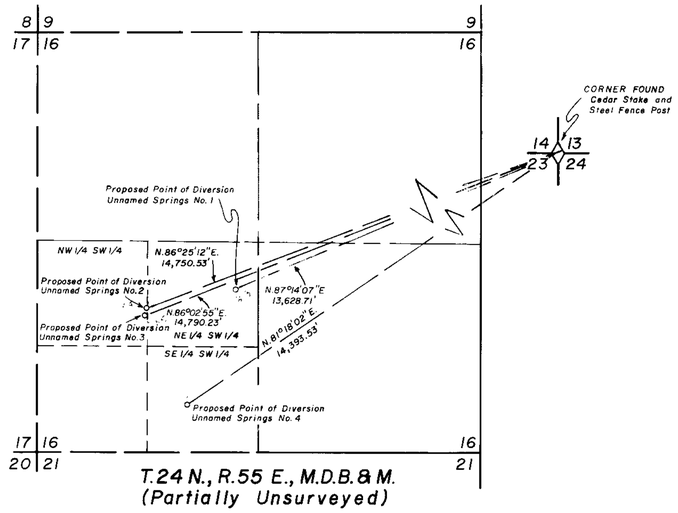

T.24 N., R.55 E., M.D.B.& M.
(Partially Unsurveyed)

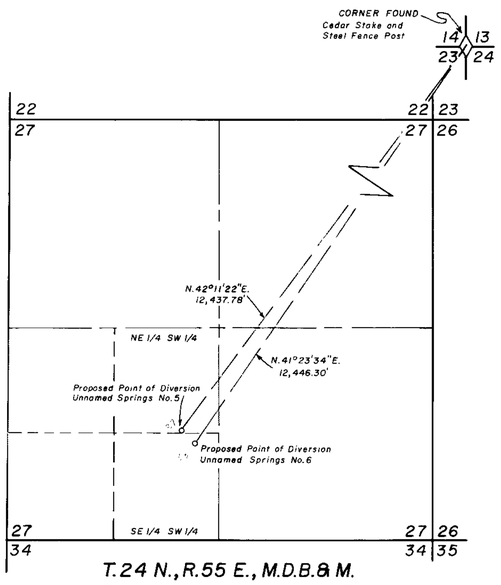

T.24 N., R.55 E., M.D.B.& M.
(Partially Unsurveyed)

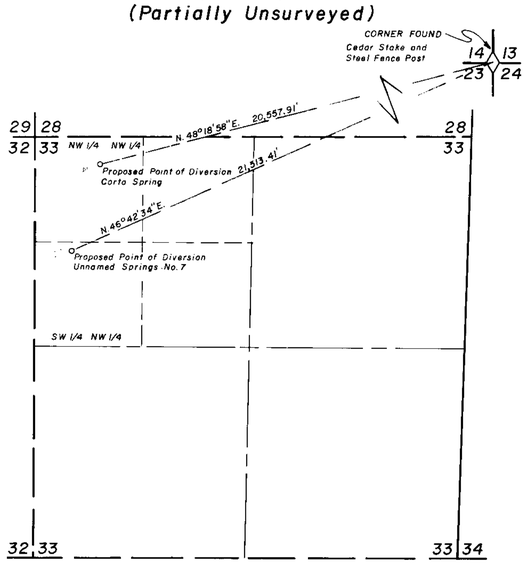

T.24 N., R.55 E., M.D.B.& M.
(Partially Unsurveyed)

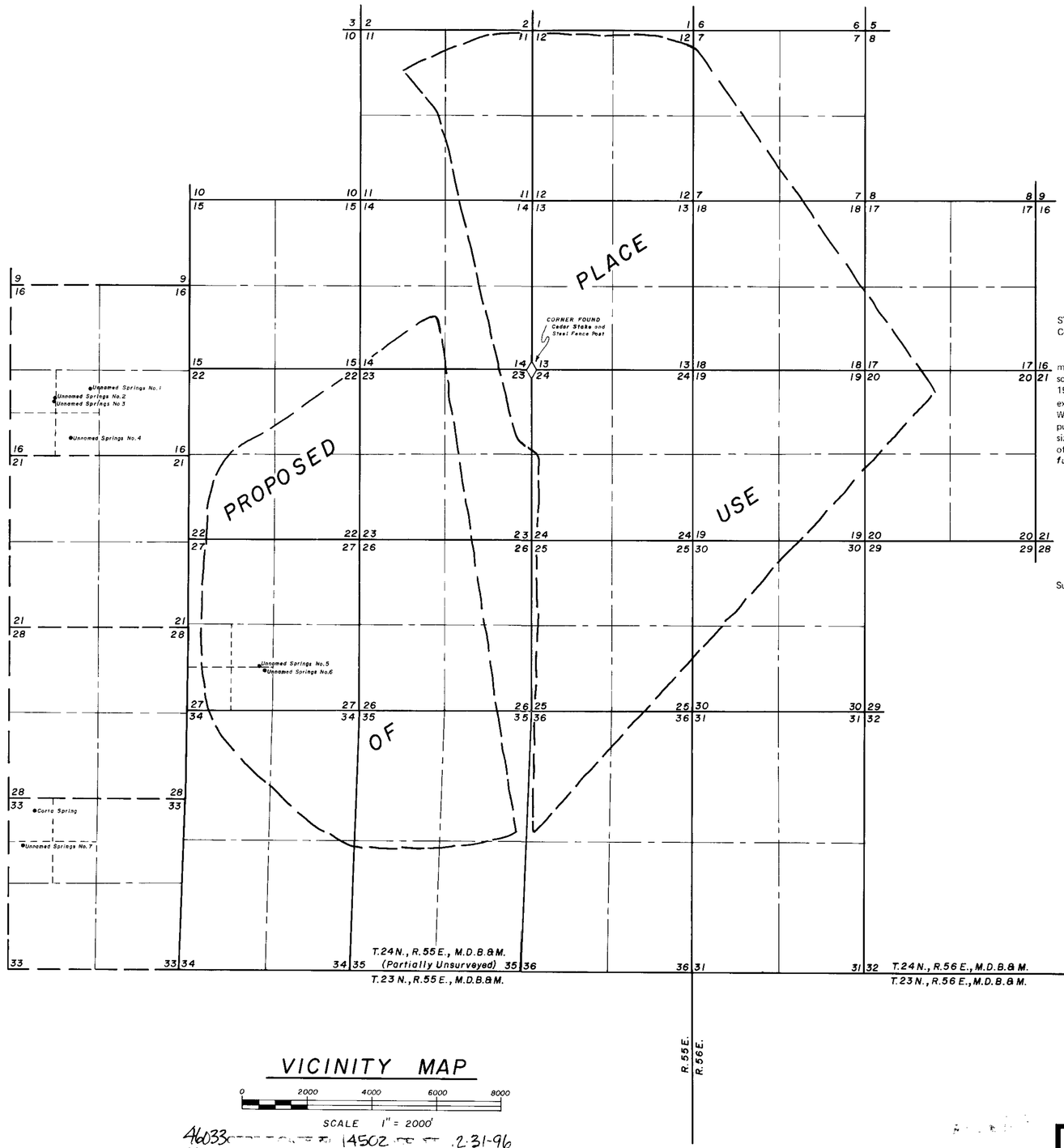

BASIS OF BEARING
BY
SOLAR OBSERVATION

STATE OF NEVADA }
County of White Pine } ss

I, Richard W. Forman, being first duly sworn, depose and say that this map, consisting of one sheet, has been correctly drawn to the designated scale from field notes of a survey made by me on the *21st* day of *July*, 1982; that it truly and correctly represents the proposed location and extent of the works used to divert water from *Corta Spring & Unnamed Springs* in White Pine County, by *Dan Russell* for *Stockwatering* purposes. That the proposed point of diversion, the approximate location and size of the diverting *conduit, the place and manner of use* the location and names of all other works which will cross or connect with the proposed works, *are fully and correctly designated thereon.*

State Water Right Surveyor

Subscribed and sworn to before me this 29th day of *October, 1982.*

Notary Public in and for White Pine County, Nevada



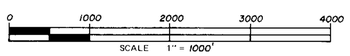

VICINITY MAP

46033 CERTIFICATE 14502 12-31-96
46034 CERTIFICATE 14503 12-31-96
46035 CERTIFICATE 14504 12-31-96
46036 CERTIFICATE 14505 12-31-96
46037 CERTIFICATE 14506 12-31-96
46038 CERTIFICATE 14507 12-31-96
46039 CERTIFICATE 14508 12-31-96
46040 CERTIFICATE 14509 12-31-96

46033-40

SURVEYED & MAPPED
BY
BOUNDY & FORMAN, INC.
ELY, NEVADA
OCTOBER, 1982

MAP TO ACCOMPANY
APPLICATION TO APPROPRIATE WATER

FOR STOCKWATERING

BY DAN RUSSELL

FROM CORTA SPRING & UNNAMED SPRINGS

46033