STATE OF NEVADA
COUNTY OF WASHOE } ss

I, Charles B. Seifers BEING FIRST DULY SWORN, DEPOSED AND SAY THAT THIS MAP CONSISTING OF 2 SHEETS, HAS BEEN CORRECTLY DRAWN TO THE DESIGNATED SCALE FROM FIELD NOTES OF A SURVEY CONDUCTED UNDER MY SUPERVISION AND DIRECTION, BETWEEN THE 1st DAY OF JULY, 19 82 AND THE 1st DAY OF AUGUST, 19 82; THAT IT TRULY AND CORRECTLY REPRESENTS THE PROPOSED LOCATION AND EXTENT OF THE WORKS USED TO DIVERT WATER FROM AN UNDERGROUND SOURCE IN STOREY COUNTY, NEVADA BY OLD AZCARATE WATER COMPANY FOR QUASI-MUNICIPAL AND DOMESTIC PURPOSES; THAT THE PROPOSED POINT OF DIVERSION THE APPROXIMATE LOCATION AND SIZE OF ALL SIGNIFICANT PHYSICAL FEATURES IN RELATION TO THIS APPLICATION SUCH AS STREAMS, DITCHES, SPRINGS, ROADS FENCES OR POWER LINES AND THE BOUNDARY OF LANDS SHOWING BY THE NEAREST SIXTEENTH ALIQUOT PARTS SUBDIVISION OF THE SECTION, THE AREAS TO BE USED FOR PURPOSES REFERRED TO THE ABOVE ARE FULLY AND CORRECTLY DESIGNATED THEREON.

Charles B. Seifers
STATE WATER RIGHTS SURVEYOR
№ 532

SUBSCRIBED AND SWORN TO BEFORE ME THIS 4th DAY OF August 1982 NOTARY PUBLIC IN AND FOR Washoe COUNTY, NEVADA.

Susan R. Zancanella
NOTARY PUBLIC

SUSAN R. ZANCANELLA
Washoe Co.

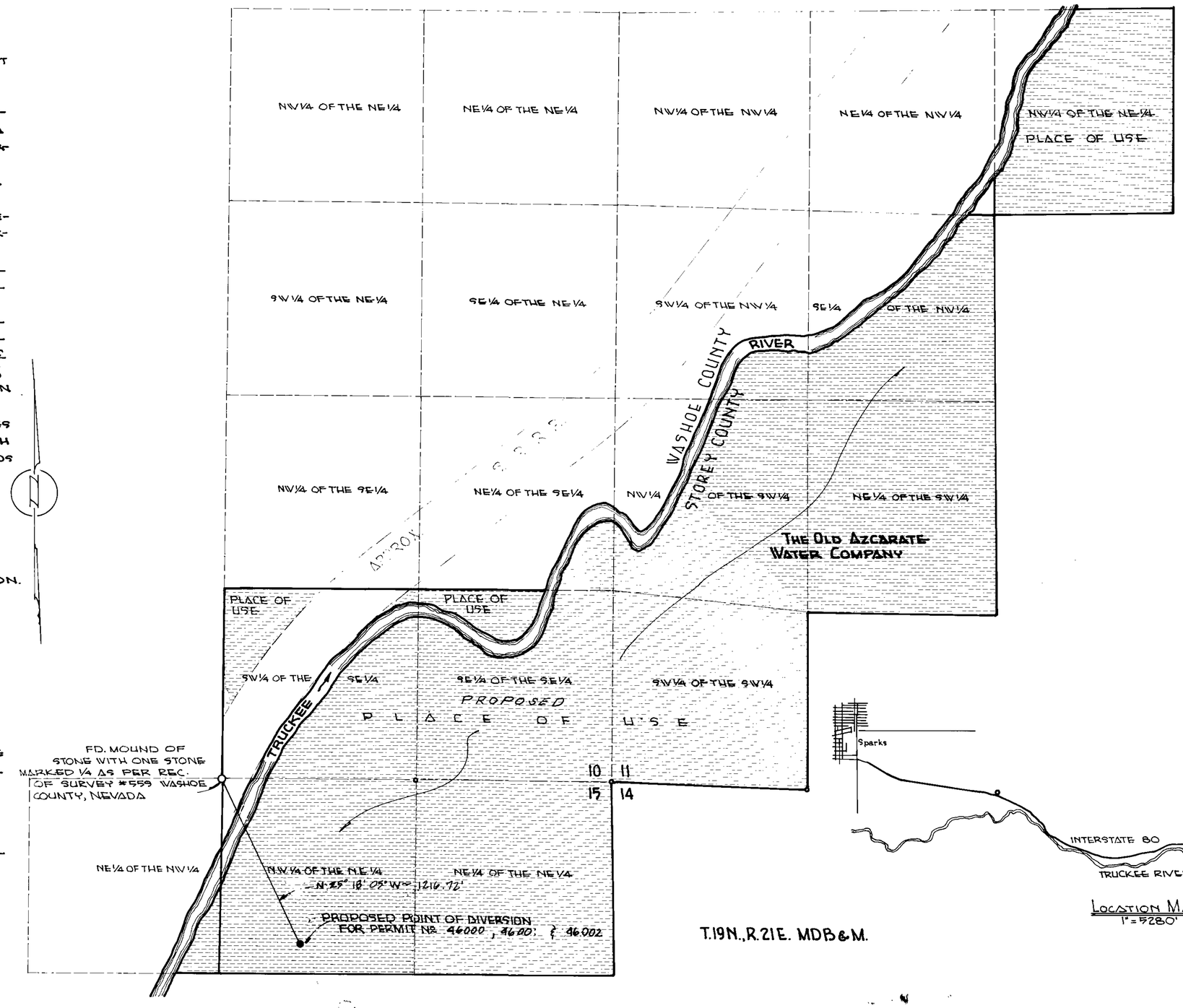

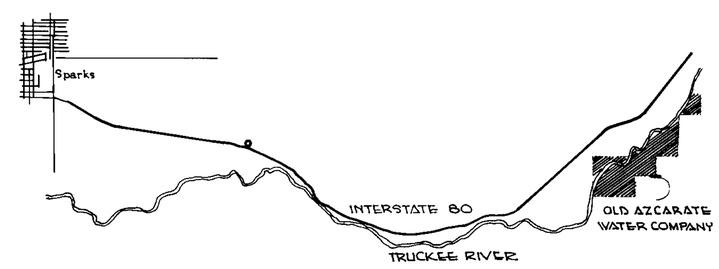

LOCATION MAP
1" = 5280'

SCALE 1"=400'
0 400' 800' 1200' 1600'

BASIS OF BEARINGS

THE BASIS OF BEARINGS FOR THIS MAP IS THE SOUTH LINE OF THE SOUTH EAST ONE QUARTER OF SECTION 10 T.19 N., R.21E M.D.B&M. TAKEN AS S.89°57'34"W. PER RECORD OF SURVEY № 559 WASHOE COUNTY, NEVADA BUT MEASURED AS S.89°41'33"W.

'82 NOV 29 P4:02
STATE ENGINEER

MAP
TO ACCOMPANY APPLICATION TO CHANGE THE PLACE OF USE AND POINT OF DIVERSION OF A PORTION OF PERMIT NO. 36918 AND ALL OF PERMIT NO.S 45997 & 45999 BY PERMIT NO.S 46001, 46000 & 46002 FOR QUASI-MUNICIPAL AND DOMESTIC PURPOSES FROM AN UNDERGROUND SOURCE IN STOREY COUNTY, NEVADA BY OLD AZCARATE WATER COMPANY.

THE SPINK CORPORATION
ENGINEERS PLANNERS SURVEYORS
625 MARGRAVE DR RENO, NV 89502

2/2

46002 46001 46000

STATE OF NEVADA
COUNTY OF WASHOE } S.S.

I, CHARLES B. SEIFERS BEING FIRST DULY SWORN DEPOSE AND SAY THAT THIS MAP CONSISTING OF ONE SHEET, HAS BEEN CORRECTLY DRAWN TO THE DESIGNATED SCALE FROM RECORDS ON FILE WITH THE DIVISION OF WATER RESOURCES OF NEVADA FILED UNDER MAP # 40501 AND OTHERS, AND FROM FIELD NOTES MADE BY ME OR UNDER MY SUPERVISION AND DIRECTION FROM THE 1ST DAY OF MAY, 1979 TO THE 13TH DAY OF APRIL, 1981; THAT IT TRULY AND CORRECTLY REPRESENTS THE EXISTING AND PROPOSED LOCATIONS AND EXTENT OF WORKS USED AND TO BE USED, TO DIVERT WATER FROM AN UNDERGROUND SOURCE, AS WELL AS THE LOCATION OF THE TRUCKEE RIVER, LARGOMARSINO - MURPHY DITCH AND SOME OF THE ROADS IN STOREY COUNTY, NEVADA; THAT THE DIVERSION AND USE IS TO BE BY LOCKWOOD TRAILER PARK, INC. FOR QUASI - MUNICIPAL AND DOMESTIC PURPOSES AND THAT THE EXISTING AND PROPOSED PLACE AND MANNER OF USE ARE FULLY AND CORRECTLY DESIGNATED THEREON

Charles B. Seifers
CHARLES B. SEIFERS
WATER RIGHTS SURVEYOR # 532

SUBSCRIBED AND SWORN TO BEFORE ME THIS 4TH DAY OF Aug 1982.

Susan R. Zancanella
NOTARY PUBLIC.

SUSAN R. ZANCANELLA
Notary Public - State of Nevada
Washoe County
My Appointment Expires July 23, 1983

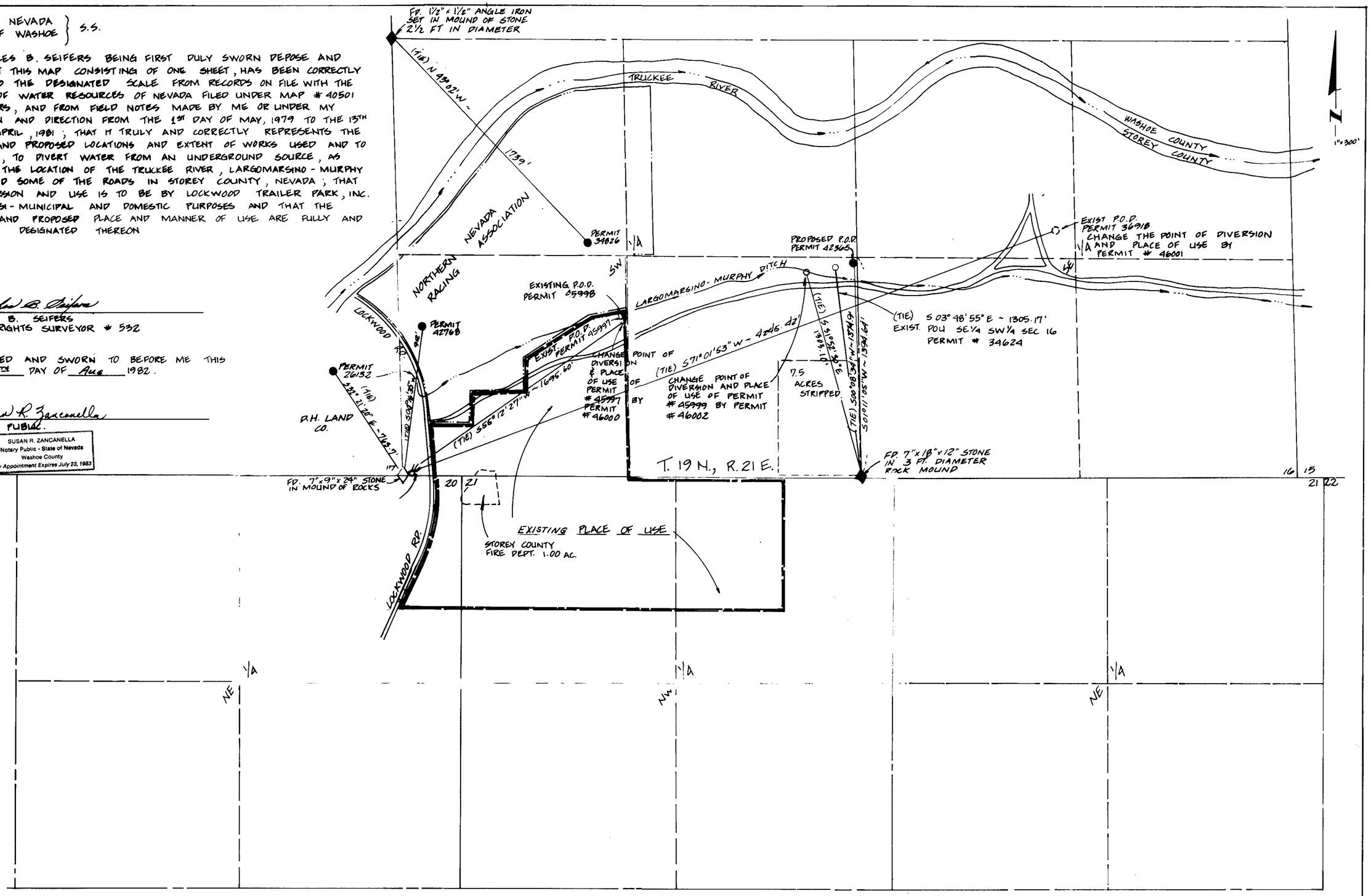

300 150 0 300 600 900
SCALE: 1" = 300'

LEGEND

EXISTING PLACE OF USE
PROPOSED PLACE OF USE

BASIS OF BEARING.

THE BASIS OF BEARING OF THIS MAP IS THE SOUTH LINE OF SECTION 16, T.19 N, R.21 E. BETWEEN THE SOUTH ¼ CORNER AND THE SOUTHWEST SECTION CORNER AS S87°33'12" E MEASURED AS S 88° 11' 28" E (RECORD) PER RECORD OF SURVEY FILE NUMBER 42094 STOREY COUNTY, NEVADA.

'82 NOV 29 P4:02
STATE ENGINEER'S OFFICE

FILED
NOV 29 1982
STATE ENGINEER'S OFFICE

MAP
TO ACCOMPANY APPLICATION TO CHANGE THE PLACE OF USE AND POINT OF DIVERSION OF A PORTION OF PERMIT NO 36918 AND ALL OF PERMIT NOS 45997 AND 45999 BY PERMIT NOS 46001, 46000 AND 46002 FOR QUASI-MUNICIPAL AND DOMESTIC PURPOSES FROM AN UNDERGROUND SOURCE IN STOREY COUNTY, NEVADA.
BY: OLD ARGARATE WATER COMPANY

THE SPINK CORPORATION

46002 46001 46000

1/2