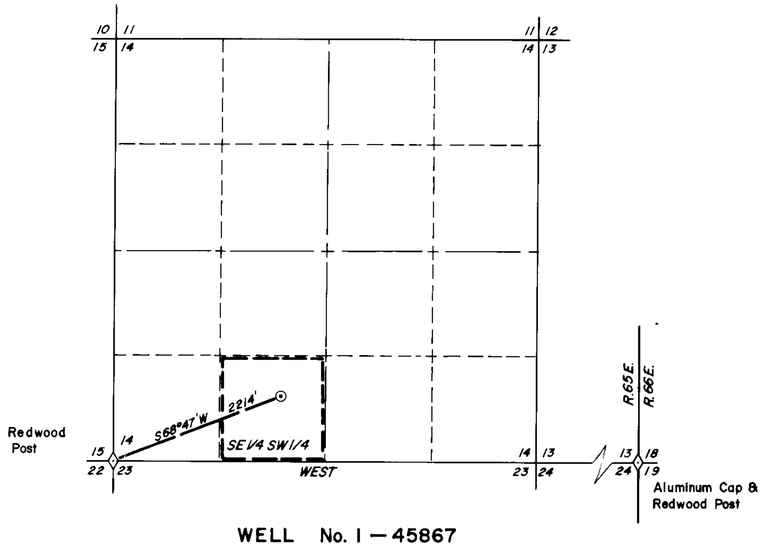

WELL No. 1 — 45867

T. 39 N., R. 65 E.
M. D. M.

BASIS OF BEARINGS: SOUTHLINE OF SECTIONS 14 & 13, T 39 N, R 65 E, MDM AND G.L.O. SURVEY PLAT APPROVED AUG. 14, 1895.

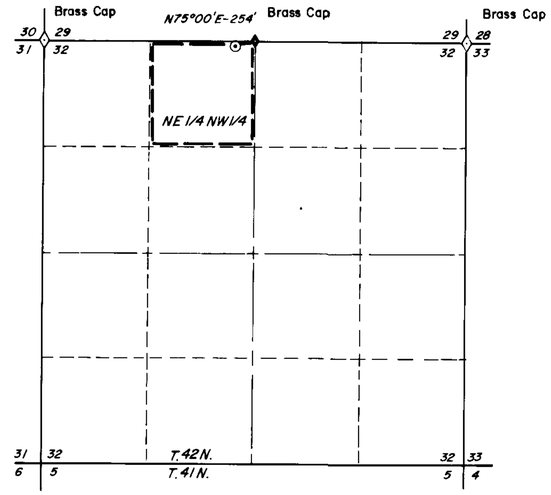

WELL No. 2 — 45868

T. 42 N., R. 65 E.
M. D. M.

BASIS OF BEARINGS: MAGNETIC NORTH DECLINATION OF 17½° E AND G.L.O. SURVEY PLAT APPROVED OCT. 1, 1941

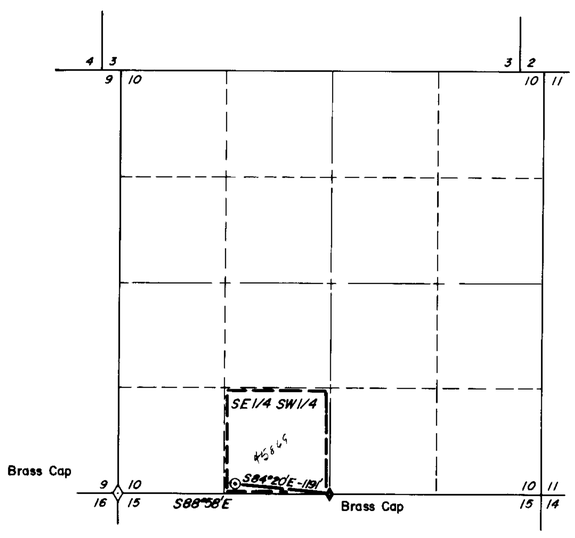

WELL No. 3 — 45869

T. 42 N., R. 65 E.
M. D. M.

BASIS OF BEARINGS: SOUTHLINE OF THE SW¼ SECT. 10, T 42 N, R 65 E, MDM AND G.L.O. SURVEY PLAT APPROVED OCT. 1, 1941

N

STATE OF NEVADA }
COUNTY OF ELKO } ss.

I, William A. Nisbet, being first duly sworn, depose and say that this map, consisting of one sheet, has been correctly drawn to the designated scale from field notes of a survey, made under my supervision and direction, on the 24th day of JUNE, 1982, that it truly and correctly represents the proposed location and extent of the works used to divert water from UNDERGROUND SOURCES in ELKO COUNTY by LANDS OF SIERRA, INC. AND DEPT. OF INTERIOR-BUREAU OF LAND MANAGEMENT for STOCKWATER & DOMESTIC PURPOSES. That the proposed points of diversion, the approximate location and size of the diverting channel, all reservoirs or basins, the location and names of all other works which will cross or connect with the proposed works, and the boundary of all lands, showing by 40-acre subdivisions the lands proposed to be served, are fully and correctly designated thereon.

William A. Nisbet
STATE WATER RIGHT SURVEYOR NO. 448

REGISTERED LAND SURVEYOR, STATE OF NEVADA
WILLIAM A. NISBET
7/1/82
3805

Subscribed and sworn to before me this 12th day of July, 1982
Notary Public in and for Elko County, Nevada

Leora Bernadot

LEORA BERNADOT
Notary Public State of Nevada
Elko County, Nevada
My appointment expires May 2, 1985

45867 CERTIFICATE No. 11710 ISSUED 1/27/87
45868 CERTIFICATE No. 11711 ISSUED 1/27/87
45869 CERTIFICATE No. 11712 ISSUED 1/27/87

0 1000' 2000' 3000' 4000' 5000'
SCALE: 1" = 1000'

45867-69

FILED
AUG 23 1982
STATE ENGINEER'S OFFICE

NO.	BY	DATE	DESCRIPTION	CHK'D	APP'D
			REVISIONS		

DRAWN BY W.A.S. | APPROVED BY WAN
JOB NO. 2435-001 | DATE JULY 1982

MAP
TO ACCOMPANY APPLICATION TO APPROPRIATE WATER
FOR
STOCKWATER & DOMESTIC
BY LANDS OF SIERRA, INC. AND DEPT. OF INTERIOR-BUREAU OF LAND MANAGEMENT
FROM AN UNDERGROUND SOURCE

CHILTON ENGINEERING CHARTERED
ELKO, NEVADA RENO, NEVADA

W82017 | 1/1

45869 45868 45867