MONSEN ENG. 100 9-80 MC 1403#

MOUNT DIABLO BASE & MERIDIAN

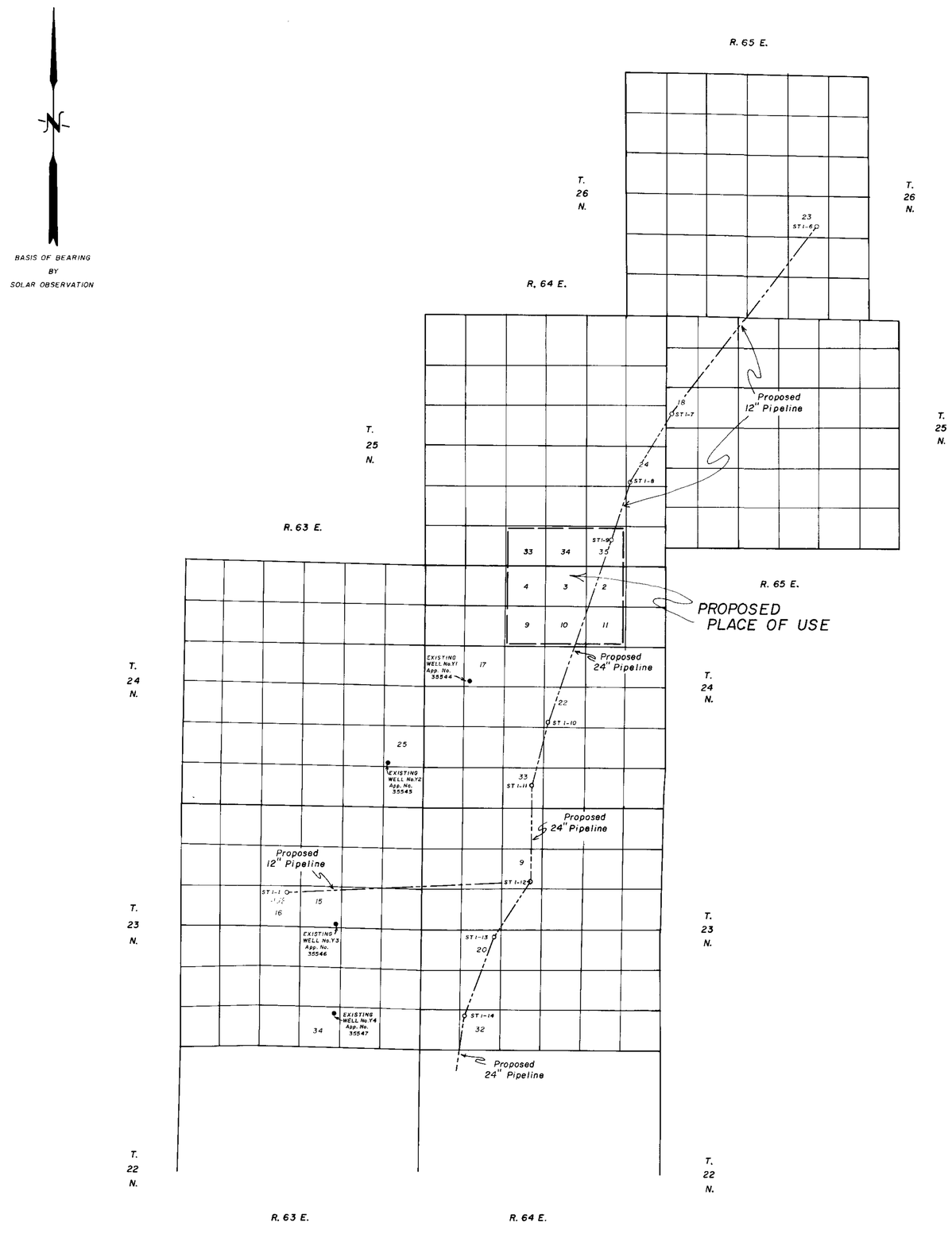

STATE OF NEVADA }
County of White Pine } ss

I, Richard W. Forman, being first duly sworn, depose and say that this map, consisting of 5 *sheets*, has been correctly drawn to the designated scale from field notes of a survey made by me *between the 10th day of May and the 24th day of May, 1982, that it truly and correctly represents the proposed location and extent of the works used to divert water from Underground Sources, in White Pine County, by White Pine County for Industrial* purposes. That the proposed point of diversion, the approximate location and size of the diverting channel, all reservoirs or basins, the location and names of all other works which will cross or connect with the proposed works *are fully and correctly designated thereon.*

State Water Right Surveyor

Subscribed and sworn to before me this 10th day of June, 1982

Notary Public in and for White Pine County, Nevada

ROSE L. WHITE
Notary Public State of Nevada
White Pine County, Nevada
Commission Expires Nov. 18, 1985

0 10,000 20,000 30,000 40,000

SCALE 1: 100 000

VICINITY MAP

SHEET No. 1 Of 5 SHEETS

FILED
STATE ENGINEER'S OFFICE

SURVEYED & MAPPED
BY
BOUNDY & FORMAN, INC.
ELY, NEVADA
MAY, 1982

MAP TO ACCOMPANY APPLICATION TO CHANGE THE POINT OF DIVERSION & PLACE OF USE UNDER APPLICATION NOS. 35538 THROUGH 35549

FOR INDUSTRIAL PURPOSES

BY WHITE PINE COUNTY

FROM UNDERGROUND SOURCES

MONSEN ENG. 100 9-80 MC 1603a

JOINS SHEET No. 1

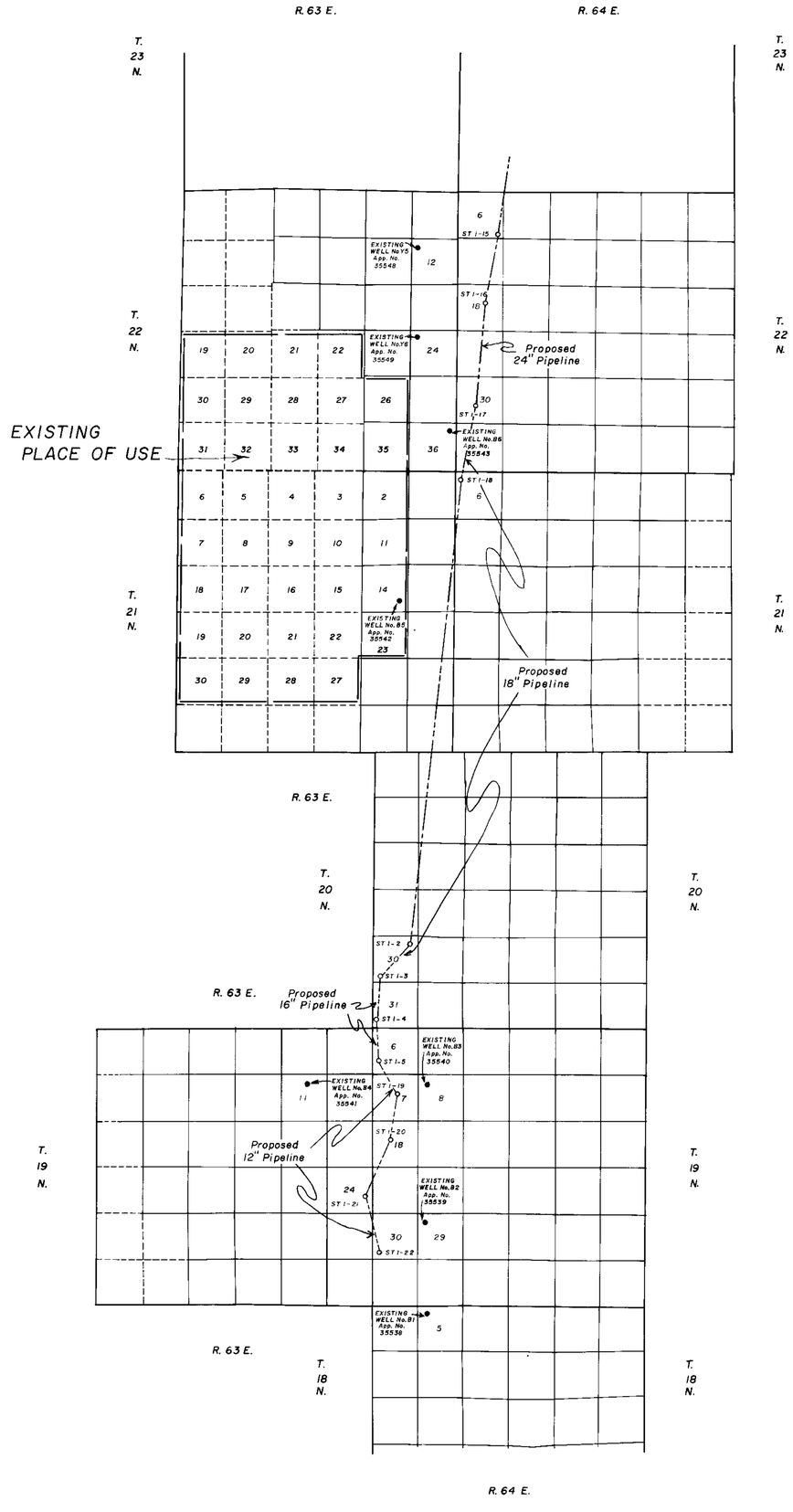

MOUNT DIABLO BASE & MERIDIAN

BASIS OF BEARING BY SOLAR OBSERVATION

STATE OF NEVADA }
County of White Pine } ss

I, Richard W. Forman, being first duly sworn, depose and say that this map, consisting of *5 sheets*, has been correctly drawn to the designated scale from field notes of a survey made by me *between the 10th day of May and the 24th day of May, 1982*, that it truly and correctly represents the proposed location and extent of the works used to divert water from Underground Sources, in White Pine County, by White Pine County for Industrial purposes. That the proposed point of diversion, the approximate location and size of the diverting channel, all reservoirs or basins, the location and names of all other works which will cross or connect with the proposed works *are fully and correctly designated thereon.*

Richard W. Forman
State Water Right Surveyor

Subscribed and sworn to before me this 10th day of June, 1982

Rose L. White
Notary Public in and for White Pine County, Nevada

ROSE L. WHITE
Notary Public State of Nevada
White Pine County, Nevada
Commission Expires Nov. 18, 1985

0 10,000 20,000 30,000 40,000

SCALE 1: 100 000

VICINITY MAP

SHEET No. 2 Of 5 SHEETS

FILED

MAP TO ACCOMPANY APPLICATION TO CHANGE THE POINT OF DIVERSION & PLACE OF USE UNDER APPLICATION NOS. 35538 THROUGH 35549

FOR INDUSTRIAL PURPOSES

BY WHITE PINE COUNTY

FROM UNDERGROUND SOURCES

SURVEYED & MAPPED BY BOUNDY & FORMAN, INC. ELY, NEVADA MAY, 1982

45844 45843 45842 45841 45840 45839 45838 45837 45836 45835 **45834**

MONSEN ENG. 100 9-80 MC 1503»

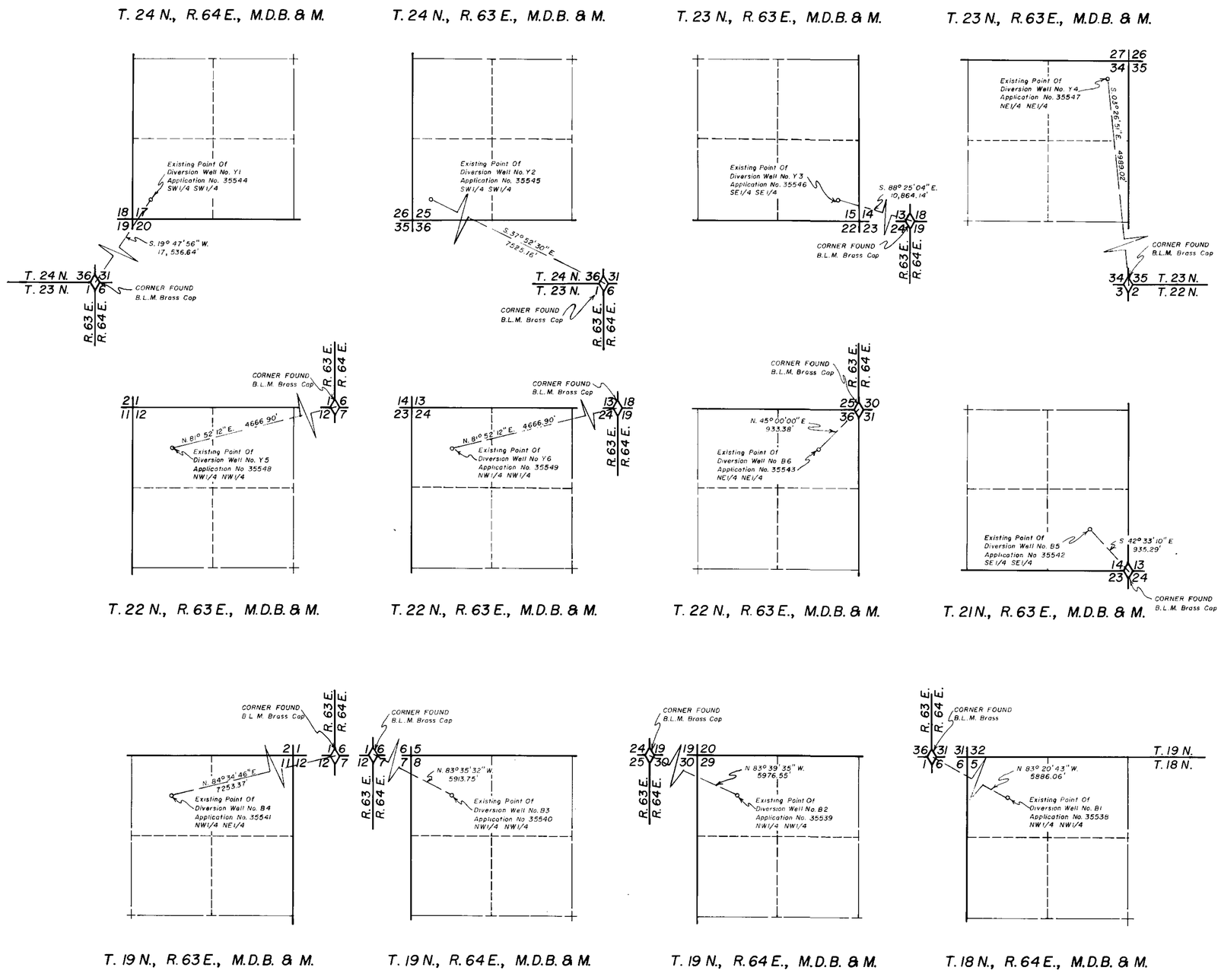

STATE OF NEVADA }
County of White Pine } ss

I, Richard W. Forman, being first duly sworn, depose and say that this map, consisting of 5 sheets, has been correctly drawn to the designated scale from field notes of a survey made by me *between the 10th day of May, and the 24th day of May, 1982; that it truly and correctly represents the proposed location and extent of the works used to divert water from Underground Sources, in White Pine County, by White Pine County for Industrial* purposes. That the proposed point of diversion, the approximate location and size of the diverting channel, all reservoirs or basins, the location and names of all other works which will cross or connect with the proposed works *are fully and correctly designated thereon.*

Richard W. Forman
State Water Right Surveyor

Subscribed and sworn to before me this 10th day of June, 1982

Rose L. White
Notary Public in and for White Pine County, Nevada

ROSE L. WHITE
Notary Public State of Nevada
White Pine County, Nevada
Commission Expires Nov. 18, 1985

0 1000 2000 3000 4000
SCALE 1" = 1000'

SHEET No. 3 Of 5 SHEETS

MAP TO ACCOMPANY APPLICATION TO CHANGE THE POINT OF DIVERSION & PLACE OF USE UNDER APPLICATION NOS. 35538 THROUGH 35549

FOR INDUSTRIAL PURPOSES

BY WHITE PINE COUNTY

FROM UNDERGROUND SOURCES

FILED

SURVEYED & MAPPED BY
BOUNDY & FORMAN, INC.
ELY, NEVADA
MAY, 1982

45847 45846 45845 45844 45842 45841 45840 45837 45836 45834

MONSEN ENG. 100 9-80 MC 1603#

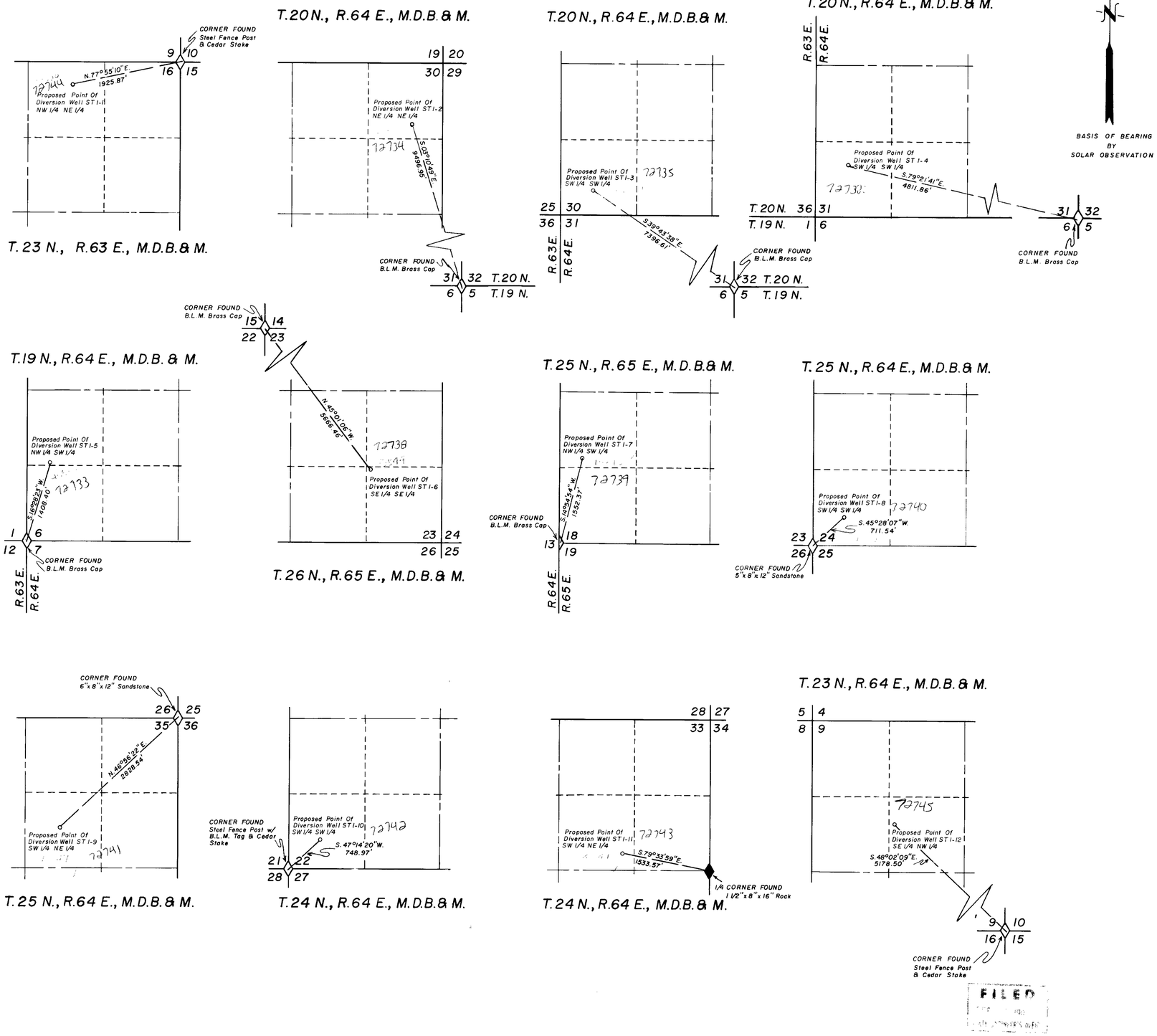

STATE OF NEVADA }
County of White Pine } ss

I, Richard W. Forman, being first duly sworn, depose and say that this map, consisting of 5 sheets has been correctly drawn to the designated scale from field notes of a survey made by me between the 10th day of May, and 24th day of May, 1982; that it truly and correctly represents the proposed location and extent of the works used to divert water from Underground Sources, in White Pine County, by White Pine County for Industrial purposes. That the proposed point of diversion, the approximate location and size of the diverting channel, all reservoirs or basins, the location and names of all other works which will cross or connect with the proposed works are fully and correctly designated thereon

Richard W. Forman
State Water Right Surveyor

Subscribed and sworn to before me this 10th day of June, 1982

Rose L. White
Notary Public in and for White Pine County, Nevada

ROSE L. WHITE
Notary Public State of Nevada
White Pine County, Nevada
Commission Expires Nov. 18, 1985

0 1000 2000 3000 4000
SCALE 1" = 1000'

SHEET No. 4 Of 5 SHEETS

MAP TO ACCOMPANY APPLICATION TO CHANGE THE POINT OF DIVERSION & PLACE OF USE UNDER APPLICATION NOS. 35538 THROUGH 35549

FOR INDUSTRIAL PURPOSES

BY WHITE PINE COUNTY

FROM UNDERGROUND SOURCES

SURVEYED & MAPPED BY BOUNDY & FORMAN, INC. ELY, NEVADA MAY, 1982

FILED

[72728 thru 72749]

45855 45854 45853 45852 45851 45850 45849 45848 45847 45846 45845 45844 45843 45842 45841 45840 45839 45838 45837 45836 45835 45834

MONSEN ENG. 100 9-80 MC 1603

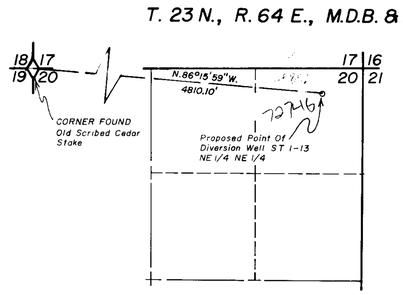

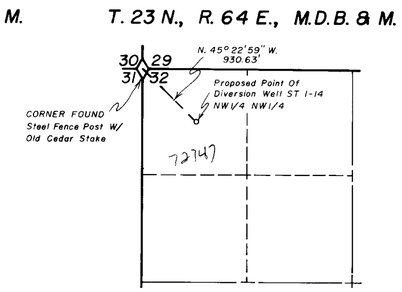

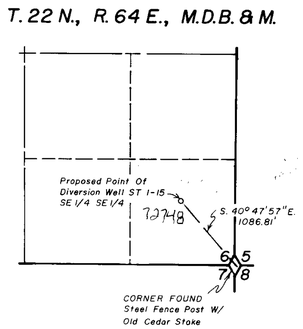

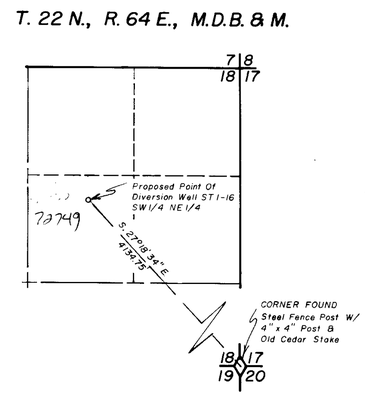

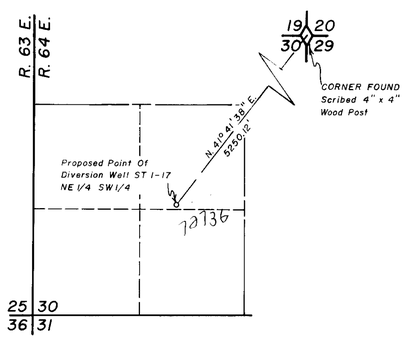

T. 22 N., R. 64 E., M.D.B. & M.

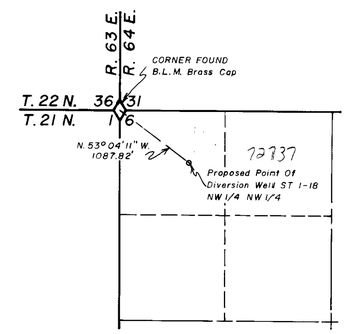

T. 21 N., R. 64 E., M.D.B. & M.

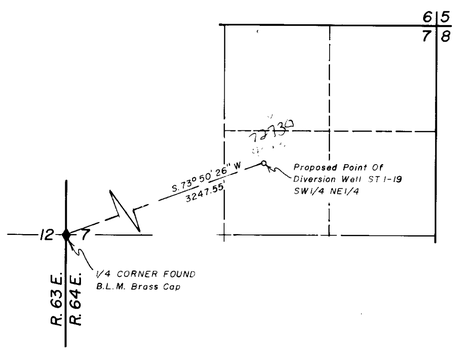

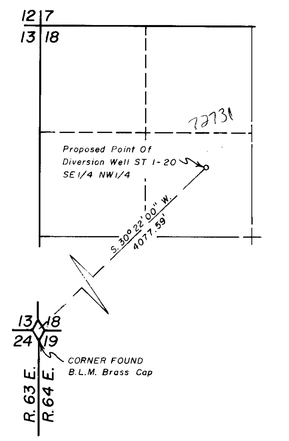

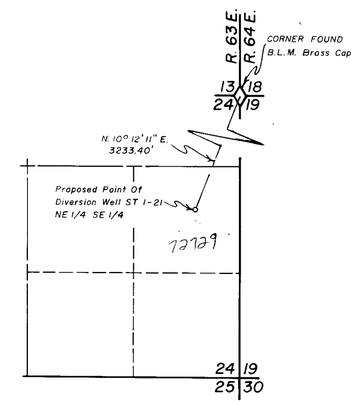

T. 19 N., R. 63 E., M.D.B. & M.

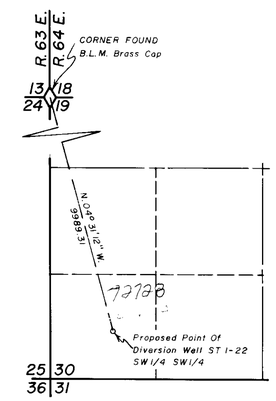

T. 19 N., R. 64 E., M.D.B. & M.

BASIS OF BEARING
BY
SOLAR OBSERVATION

STATE OF NEVADA }
County of White Pine } ss

I, Richard W. Forman, being first duly sworn, depose and say that this map, consisting of 5 sheets, has been correctly drawn to the designated scale from field notes of a survey made by me *between the 10th day of May and the 24th day of May, 1982; that it truly and correctly represents the proposed location and extent of the works used to divert water from Underground Sources, in White Pine County, by White Pine County for Industrial* purposes. That the proposed point of diversion, the approximate location and size of the diverting channel, all reservoirs or basins, the location and names of all other works which will cross or connect with the proposed works *are fully and correctly designated thereon.*

Richard W. Forman
State Water Right Surveyor

Subscribed and sworn to before me this 10th day of June, 1982

Rose L. White
Notary Public in and for White Pine County, Nevada

ROSE L. WHITE
Notary Public State of Nevada
White Pine County, Nevada
Commission Expires Nov. 12, 1985

0 1000 2000 3000 4000
SCALE 1" = 1000'

SHEET No. 5 of 5 SHEETS

MAP TO ACCOMPANY APPLICATION TO CHANGE THE POINT OF DIVERSION & PLACE OF USE UNDER APPLICATION NOS. 35538 THROUGH 35549

FOR INDUSTRIAL PURPOSES

BY WHITE PINE COUNTY

FROM UNDERGROUND SOURCES

FILED
SEP
STATE WATER

SURVEYED & MAPPED
BY
BOUNDY & FORMAN, INC.
ELY, NEVADA
MAY, 1982

72728
thru
72749

45855
45854
45853 45852 45851 45850 45849 45848 45847 45846 45845 45844 45843 45842 45841 45840 45839 45838 45837 45836 45835
45834