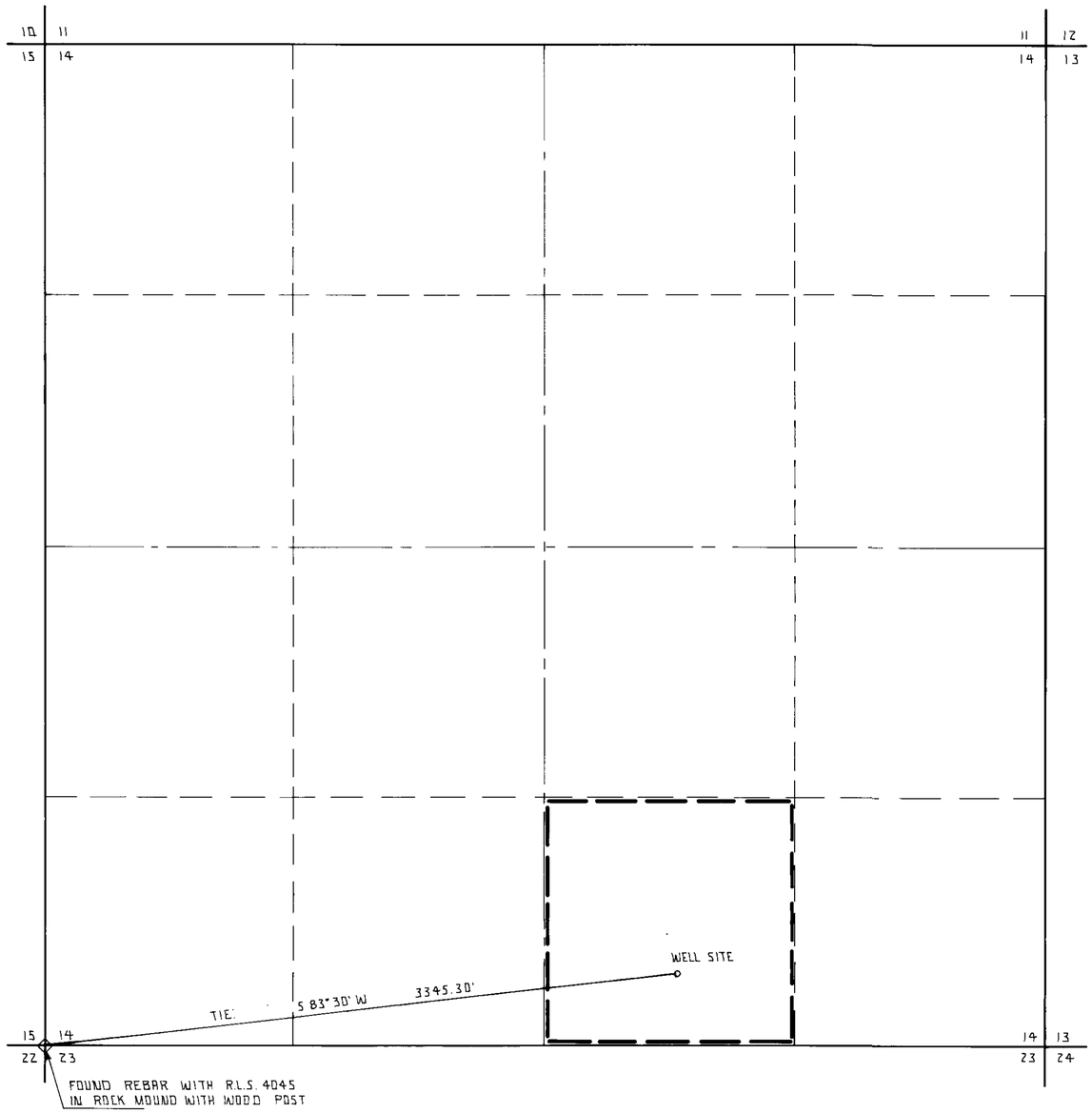

SEC. 14. T. 8 N. R. 32 E. M.D.B.&M.

STATE OF NEVADA }
COUNTY OF CARSON CITY } SS

I, DONALD E LEWIS, BEING FIRST DULY SWORN, DEPOSE AND SAY THAT THIS MAP, CONSISTING OF 1 SHEET, NUMBERED FROM 1 TO 1, INCLUSIVE, HAS BEEN CORRECTLY DRAWN TO THE DESIGNATED SCALE FROM FIELD NOTES OF A SURVEY MADE BY ME, (OR UNDER MY SUPERVISION AND DIRECTION), BETWEEN THE 21ST DAY OF JUNE, AND THE 21ST DAY OF JUNE, 1982 THAT IT TRULY AND CORRECTLY REPRESENTS THE PROPOSED LOCATION AND EXTENT OF THE WORKS USED TO DIVERT WATER FROM AN UNDERGROUND, SOURCE IN MINERAL COUNTY, BY RODERIC MCKAY FOR STOCKWATERING PURPOSES;

THAT THE POINT OF DIVERSION, THE LOCATION AND SIZE OF THE DIVERTING CHANNEL OR OTHER CONDUIT, THE PLACE AND MANNER OF USE, AND THE LOCATION AND NAMES OF ALL OTHER WORKS, OR STREAMS WHICH ARE CROSSED BY OR CONNECTED WITH THE SAID WORKS ARE FULLY AND CORRECTLY DESIGNATED THEREON.

Donald E. Lewis
STATE WATER RIGHT SURVEYOR

SUBSCRIBED AND SWORN TO BEFORE ME THIS 1st DAY OF July 1982 NOTARY PUBLIC IN AND FOR Carson COUNTY NEVADA

Linda N. Hansen
NOTARY PUBLIC

SEAL

LINDA N. HANSEN
Notary Public State of Nevada
Carson City
My Appointment Expires Jan

BASIS OF BEARINGS: MAGNETIC USING A DELINATION OF N 17°E

CERTIFICATE NO. 11356 DATE 4/25/96

FILED
JUL 1 - 1982
STATE ENGINEER'S OFFICE





- SCALE -
1" = 400 FT.

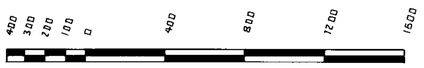

MAP TO ACCOMPANY APPLICATION TO APPROPRIATE WATER FOR LIVESTOCK WATERING PURPOSES. BY RODERIC MCKAY FROM AN UNDERGROUND SOURCE.

SURVEYOR: DONALD E. LEWIS
SCHINDLER ROAD
FALLON NEVADA 89406

SHEET 1 OF 1

45776