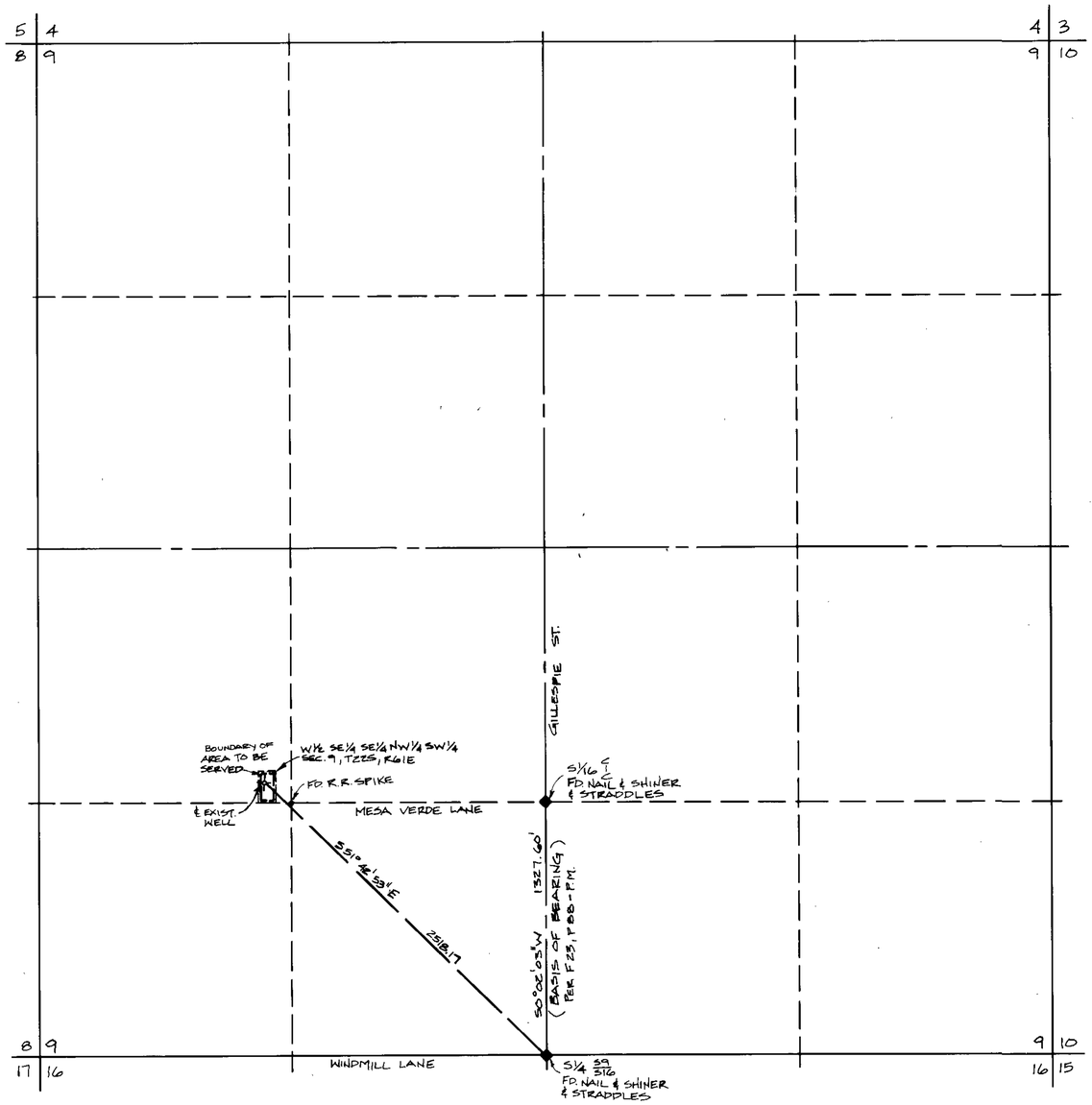

SECTION 9, TOWNSHIP 22 SOUTH, RANGE 61 EAST, MDBM

AREA TO BE SERVED - 1¼ AC. ±

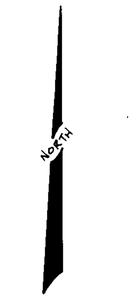

SCALE: 1" = 400'

STATE OF NEVADA }
COUNTY OF CLARK } SS

I, ROBERT FULSTONE, BEING FIRST DULY SWORN DEPOSE AND SAY THAT THIS MAP CONSISTING OF 1 SHEET, HAS BEEN CORRECTLY DRAWN TO THE DESIGNATED SCALE FROM FIELD NOTES OF A SURVEY MADE UNDER MY SUPERVISION AND DIRECTION ON MAY 24, 1982
THAT IT TRULY AND CORRECTLY REPRESENTS THE PROPOSED LOCATION AND EXTENT OF WORKS USED TO DIVERT WATER FROM AN UNDERGROUND SOURCE IN LAS VEGAS VALLEY, CLARK COUNTY NEVADA., BY DONALD GONSALVES, FOR QUASI-MUNICIPAL PURPOSES.
THAT THE PROPOSED POINT OF DIVERSON, THE APPROXIMATE LOCATION AND SIZE OF THE DIVERTING CHANNEL OR OTHER CONDUIT, THE PLACE AND MANNER OF USE AND THE LOCATION AND USE OF ALL OTHER STREAMS, WHICH ARE CROSSED BY OR CONNECTED WITH THE SAID WORKS, ARE FULLY AND CORRECTLY DESIGNATED THEREON.

Robert Fulstone 5/25/82
ROBERT FULSTONE
STATE WATER RIGHT SURVEYOR #639

REGISTERED LAND SURVEYOR STATE OF NEVADA ROBERT FULSTONE No. 5269

SUBSCRIBED AND SWORN TO ME THIS 25th DAY OF MAY, 1982

NOTARY PUBLIC IN AND FOR
SAID COUNTY AND STATE

MY COMMISSION EXPIRES ON JAN. 8, 1986

NOTARY PUBLIC
STATE OF NEVADA
County of Clark
ALBERT E. SMITH
My Appointment Expires Jan. 15, 1986

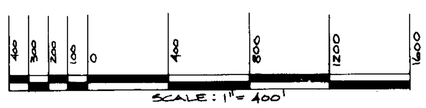

SCALE: 1" = 400'

FILED
MAY 26 1982
STATE ENGINEER'S OFFICE

45719

MAP
TO ACCOMPANY AN APPLICATION
TO APPROPRIATE WATER

BY: DONALD GONSALVES

FOR: QUASI-MUNICIPAL PURPOSES

FROM: UNDERGROUND SOURCE IN LAS VEGAS VALLEY, CLARK COUNTY, NEVADA

FULSTONE ENTERPRISES
3555 S. HIGHLAND #13
LAS VEGAS, NEVADA

45719