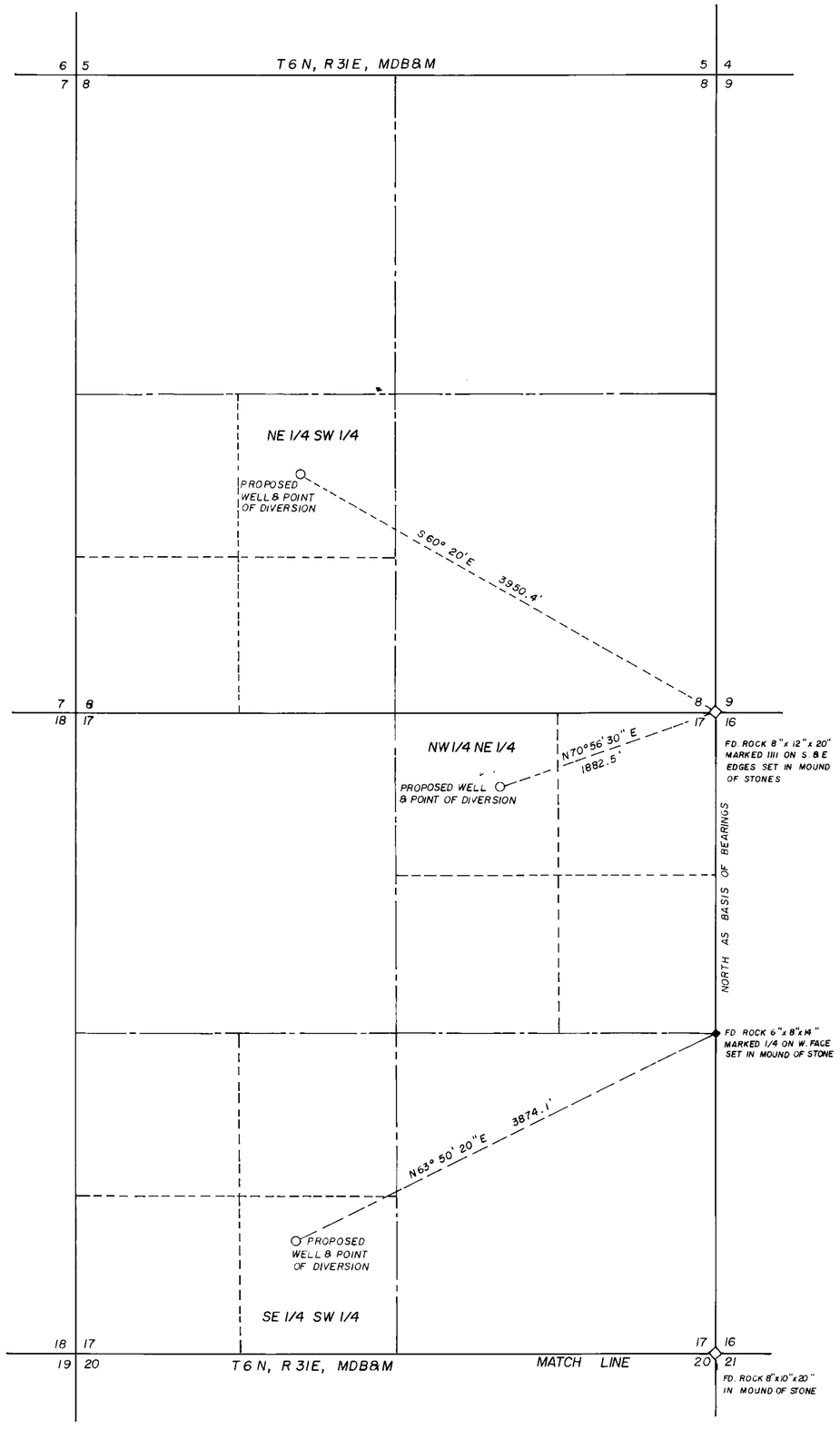

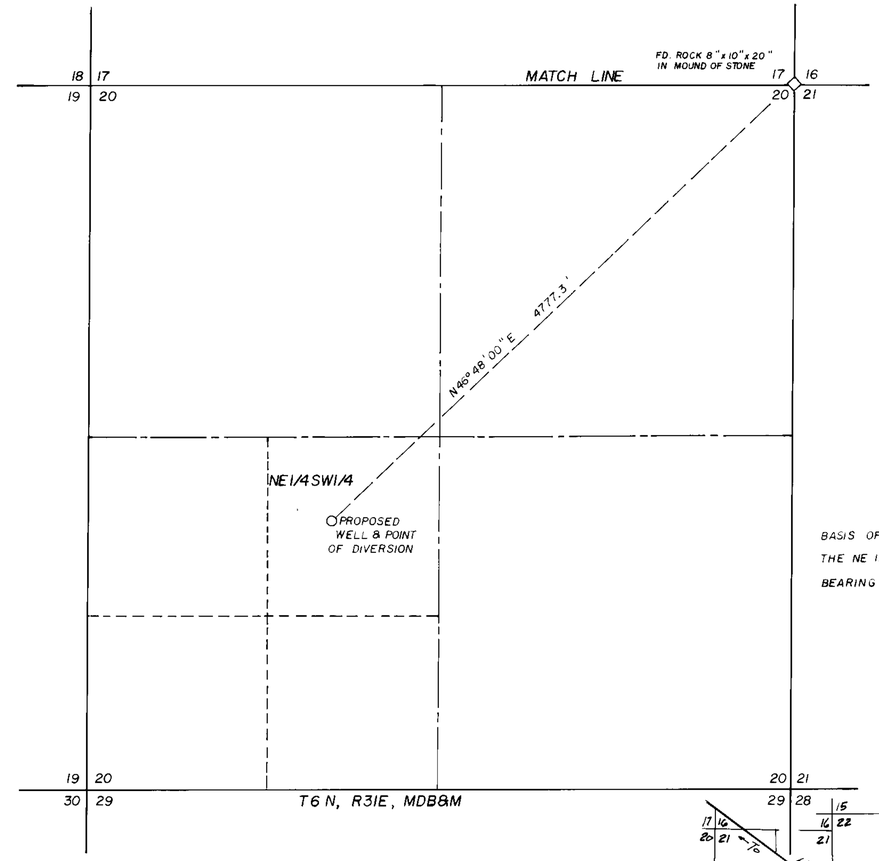

N

BASIS OF BEARINGS: EAST LINE OF THE NE 1/4 OF SEC. 17, T6N, R31E, AS BEARING NORTH PER G.L.O. PLAT

3000 0 3000 6000'

SCALE: 1" = 3000'

PLACE OF USE

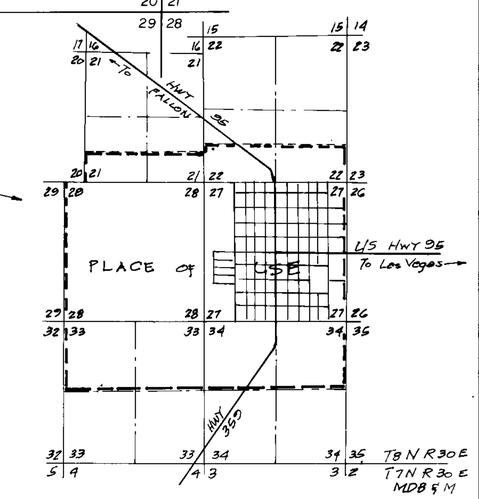

SCALE: 1" = 600'

600' 0 600 1200 1800 2400'

STATE OF NEVADA
COUNTY OF Washoe SS

I, Peter G. Guisti, being first duly sworn, depose and say that this map, consisting of 1 sheet has been correctly drawn to the designated scale from field notes of a survey made under my supervision and direction, between the 2nd day of AUGUST 1982 and the 4TH day of AUGUST, 19 82; that it truly and correctly represents the proposed location and extent of the works used to divert water from underground source, in Mineral County, by Mineral County for municipal purposes. That the proposed point of diversion, the approximate size and capacity of the diverting channel or conduit, and the location and names of all other works or streams which are crossed by or connected with said works, are fully and correctly designated hereon.

Peter G. Guisti
State Water Right Surveyor No. 251

Subscribed and sworn to before me this 16th day of August, 19 82.

FILED
ENGINEER'S OFFICE

Clara J. Dunn
Notary Public in and for Washoe County, Nevada.

RECEIVED
AUG 18
STATE ENGINEER'S OFFICE

THE MALONE ENGINEERS
RENO, NEVADA

MAP
TO ACCOMPANY APPLICATION TO APPROPRIATE WATER FOR MUNICIPAL PURPOSES BY MINERAL COUNTY, NEVADA FROM UNDERGROUND SOURCE

62876 49949 49948 45709 45708 45707

66430 62876 49949 49948 . 45709 45708 45707 45706