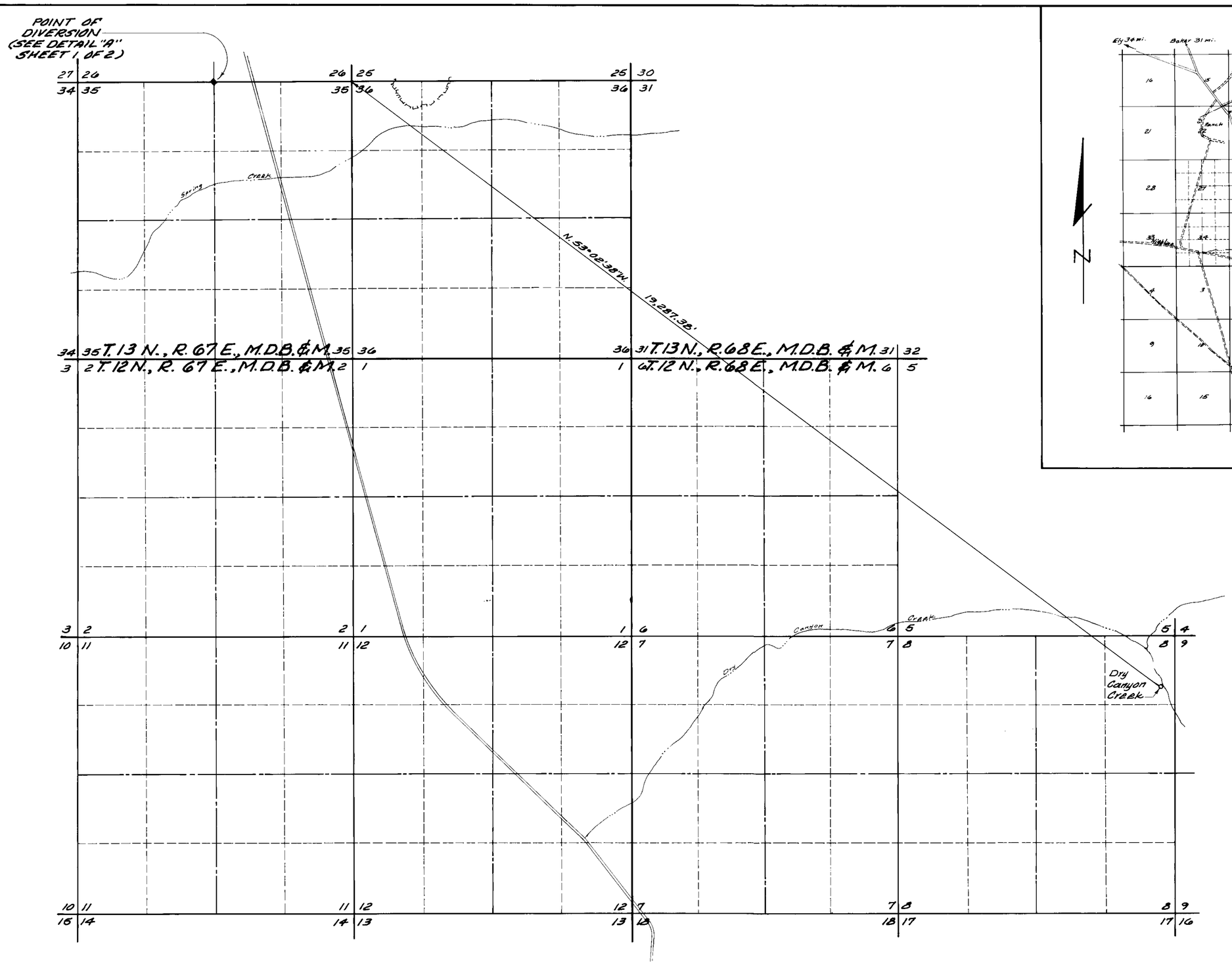

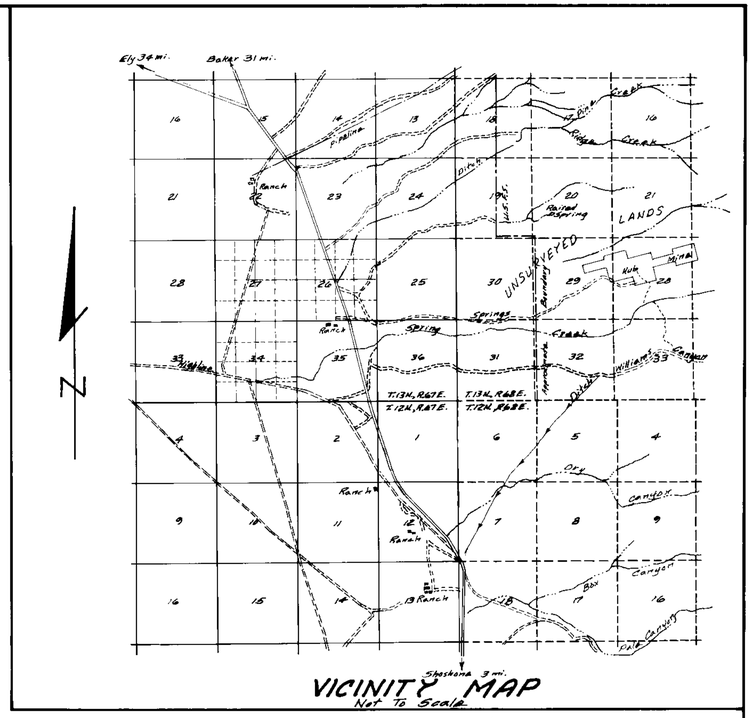

VICINITY MAP
Not To Scale

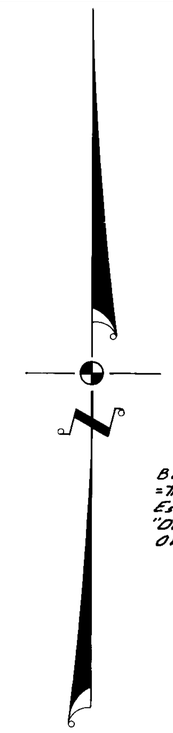

Basis of Bearings = True North Established From "Direct Solar Observation"

0 1000 2000 3000 4000
Scale: 1" = 1000'

FILED
AUG 5 1982
STATE ENGINEER'S OFFICE

45876

MAP
TO ACCOMPANY APPLICATION
TO APPROPRIATE WATER
FOR IRRIGATION PURPOSES
BY RICHARD M. SWALLOW
FROM MOUNTAIN SPRINGS
DRY CANYON CREEK

SHEET 2 OF 2 SHEETS

45637 45636

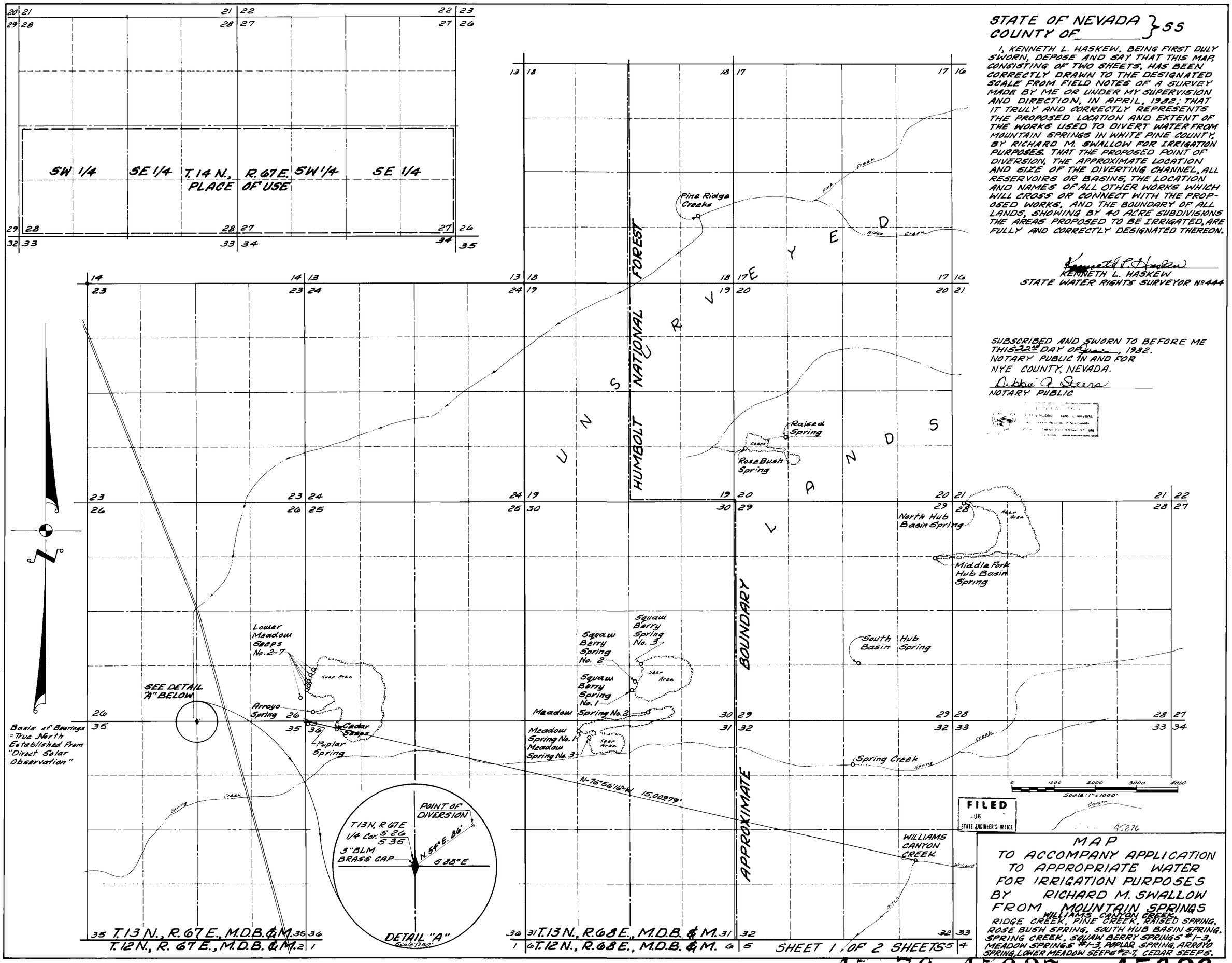

STATE OF NEVADA }
COUNTY OF _____ } SS

I, KENNETH L. HASKEW, BEING FIRST DULY SWORN, DEPOSE AND SAY THAT THIS MAP, CONSISTING OF TWO SHEETS, HAS BEEN CORRECTLY DRAWN TO THE DESIGNATED SCALE FROM FIELD NOTES OF A SURVEY MADE BY ME OR UNDER MY SUPERVISION AND DIRECTION, IN APRIL, 1982; THAT IT TRULY AND CORRECTLY REPRESENTS THE PROPOSED LOCATION AND EXTENT OF THE WORKS USED TO DIVERT WATER FROM MOUNTAIN SPRINGS IN WHITE PINE COUNTY, BY RICHARD M. SWALLOW FOR IRRIGATION PURPOSES. THAT THE PROPOSED POINT OF DIVERSION, THE APPROXIMATE LOCATION AND SIZE OF THE DIVERTING CHANNEL, ALL RESERVOIRS OR BASINS, THE LOCATION AND NAMES OF ALL OTHER WORKS WHICH WILL CROSS OR CONNECT WITH THE PROPOSED WORKS, AND THE BOUNDARY OF ALL LANDS, SHOWING BY 40 ACRE SUBDIVISIONS THE AREAS PROPOSED TO BE IRRIGATED, ARE FULLY AND CORRECTLY DESIGNATED THEREON.

Kenneth L. Haskew
KENNETH L. HASKEW
STATE WATER RIGHTS SURVEYOR No 444

SUBSCRIBED AND SWORN TO BEFORE ME THIS 22nd DAY OF June, 1982.
NOTARY PUBLIC IN AND FOR
NYE COUNTY, NEVADA.
Debbie A. Steers
NOTARY PUBLIC

MAP TO ACCOMPANY APPLICATION TO APPROPRIATE WATER FOR IRRIGATION PURPOSES BY RICHARD M. SWALLOW FROM MOUNTAIN SPRINGS

WILLIAMS CANYON CREEK, RIDGE CREEK, PINE CREEK, RAISED SPRING, ROSE BUSH SPRING, SOUTH HUB BASIN SPRING, SPRING CREEK, SQUAW BERRY SPRINGS #1-3, MEADOW SPRINGS #1-3, POPLAR SPRING, ARROYO SPRING, LOWER MEADOW SEEPS #2-7, CEDAR SEEPS.

SHEET 1 OF 2 SHEETS

45876 45637 45636