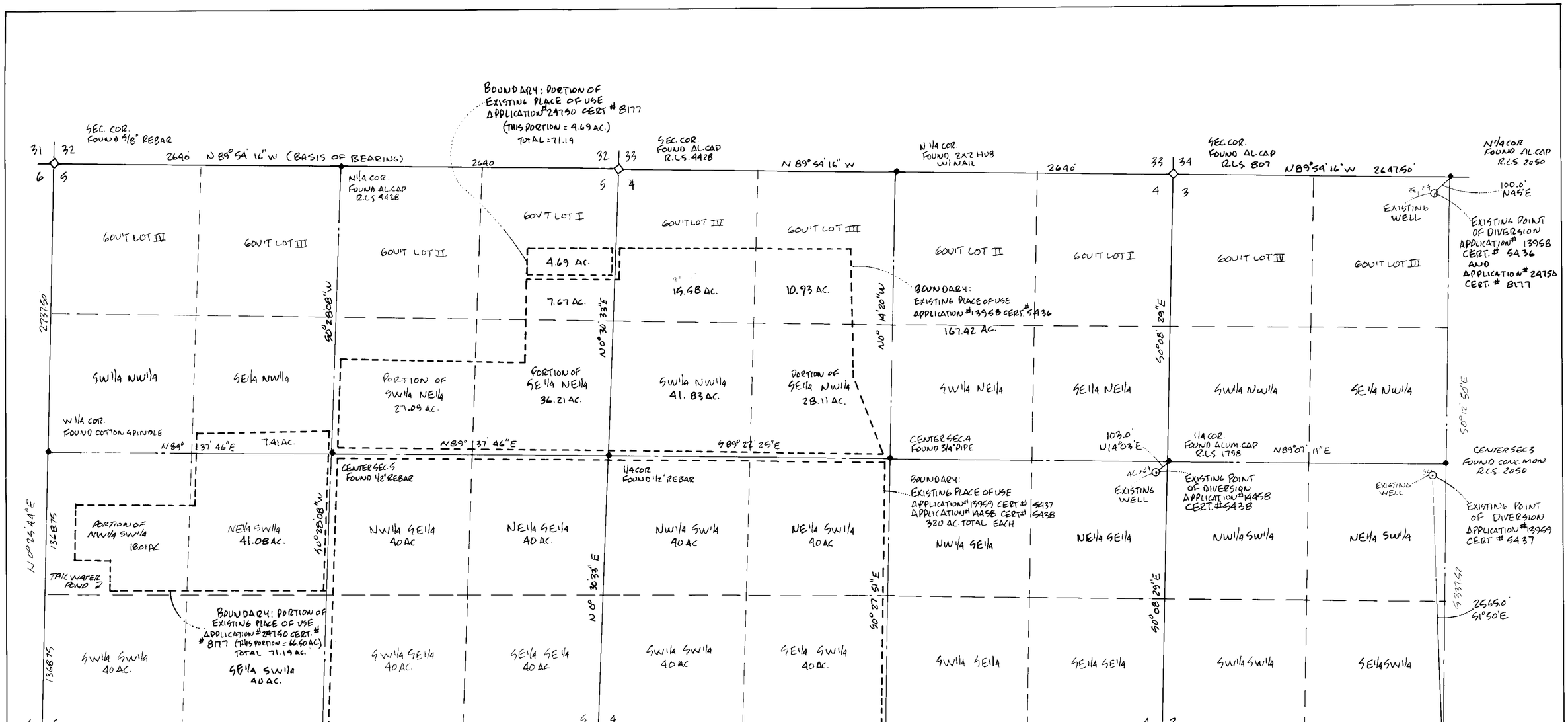

SECTION'S 3, 4, & 5, T20S, R53E M.D.M.
NYE COUNTY NEVADA

EXISTING POINT OF DIVERSION AND PLACE OF USE

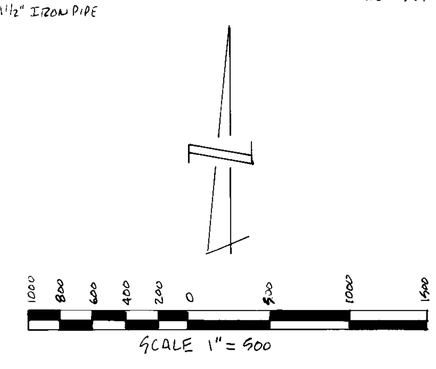

STATE OF NEVADA }
COUNTY OF NYE } SS.

I. ERNEST B. PECHSTEIN BEING FIRST DULY SWORN DEPOSE AND SAY THAT THIS MAP CONSISTING OF TWO SHEETS HAS BEEN CORRECTLY DRAWN TO THE DESIGNATED SCALE FROM FIELD NOTES OF A SURVEY MADE UNDER MY SUPERVISION AND DIRECTION ON THE 24th DAY OF APRIL 1982. THAT IT TRULY AND CORRECTLY REPRESENTS THE LOCATION AND EXTENT OF WORKS USED TO DIVERT WATER FROM AN UNDERGROUND SOURCE IN THE PAHRUMP VALLEY BASIN IN NYE COUNTY, NEVADA BY ERNEST B. PECHSTEIN AND MARGARET E. PECHSTEIN FOR IRRIGATION AND DOMESTIC PURPOSES UNDER CERTIFICATE NUMBER'S 5436, 5437, 5438 AND 8177 APPLICATION NUMBERS 13958, 13959, 14458 AND 24750 THAT THE EXISTING POINT OF DIVERSION UNDER APPLICATION AND PERMIT NUMBER 13958, 13959, 14458, AND 24750 CERTIFICATE NO'S 5436, 5437, 5438 AND 8177 IS CORRECTLY SHOWN HEREON THAT THE EXISTING PLACE OF USE UNDER APPLICATION AND PERMIT NUMBER 13958, 13959, 14458 AND 24750 CERTIFICATE NO'S 5436, 5437, 5438 AND 8177 AND THE PLACE OF USE APPLIED FOR UNDER THIS APPLICATION TO CHANGE THE POINT OF DIVERSION AND THE PLACE OF USE OF A PORTION OF THE WATER ARE CORRECTLY DESIGNATED HEREON. AND THAT THE LANDS UPON WHICH WATER APPROPRIATED UNDER APPLICATION AND PERMIT NO 13958, 13959, 14458 AND 24750 CERTIFICATE NO 5436, 5437, 5438 AND 8177 ARE TO BE USED IS ACCURATELY OUTLINED HEREON AND SAID LANDS ARE OWNED OR CONTROLLED BY THE APPLICANT.

ERNEST B. PECHSTEIN
ERNEST B. PECHSTEIN STATE WATER RIGHT SURVEYOR CERT. NO. 269

SUBSCRIBED AND SWORN TO BEFORE ME THIS 22 DAY OF July 1982

NOTARY PUBLIC IN AND FOR SAID COUNTY AND STATE

RONNIE M. PHILLIPS
Notary Public-State of Nevada
COUNTY OF NYE
My Appointment Expires July 23, 1983

MY COMMISSION EXPIRES: JULY 23, 1983

BASIS OF BEARING: (SHEET 1 & 2 OF 2)
THE NORTH LINE OF SECTION 5, TOWNSHIP 20 SOUTH, RANGE 53 E, M.D.M., AS SHOWN ON THE MAP OF THE PECHSTEIN RANCH UNIT #1 FILED IN THE OFFICE OF THE RECORDER OF NYE COUNTY, NEVADA DATED JUNE 6, 1966 IN BOOK C, PAGE 419 OF PLATS OFFICAL RECORDS OF NYE COUNTY, NEVADA BEARING NORTH 89°54' 16" WEST.

45628-29-30-31

MAP TO ACCOMPANY AN APPLICATION TO CHANGE THE POINT OF DIVERSION AND PLACE OF USE OF THE WATER APPROPRIATED UNDER APPLICATION & PERMIT NO. 13958, 13959, 14458 & 24750 CERTIFICATE NO. 5436, 5437, 5438 & 8177
FOR: IRRIGATION AND DOMESTIC PURPOSES
BY: ERNEST B. PECHSTEIN AND MARGARET E. PECHSTEIN
FROM AN UNDERGROUND SOURCE IN PAHRUMP VALLEY BASIN
NYE COUNTY NEVADA

45031 45030 45029 **45628** SHEET 1 OF 2

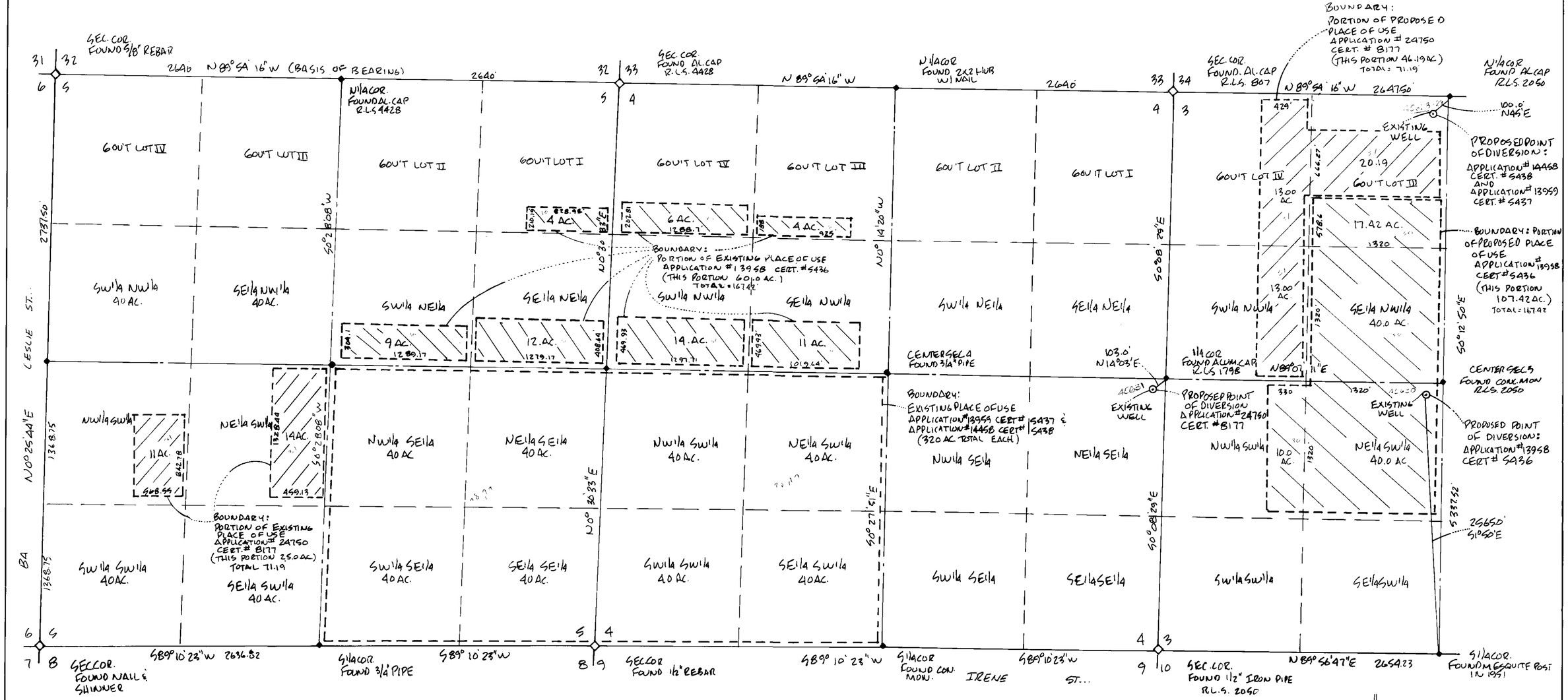

PROPOSED POINT OF DIVERSION AND PLACE OF USE

SECTIONS 3, 4, & 5 T 20 S R 53 E M.D.M.

NYE COUNTY NEVADA

LEGEND:

PROPOSED PLACE OF USE FOR: APPLICATION # 24750 CERT. # 8177

PROPOSED PLACE OF USE FOR: APPLICATION # 13958 CERT. # 5436

EXISTING PLACE OF USE FOR: APPLICATION # 13959 CERT. # 5437 & APPLICATION # 14458 CERT. # 5438

MAP TO ACCOMPANY AN APPLICATION TO CHANGE THE POINT OF DIVERSION AND PLACE OF USE OF THE WATER APPROPRIATED UNDER APPLICATION & PERMIT NO 13958, 13959 14458 & 24750 CERTIFICATE NO. 5436, 5437, 5438 & 8177

FOR: IRRIGATION AND DOMESTIC PURPOSES

BY: ERNEST B. PECHSTEIN AND MARGARET E PECHSTEIN

FROM AN UNDERGROUND SOURCE IN PAHRUMP VALLEY BASIN

NYE COUNTY NEVADA

45628 SHEET 1 OF 2