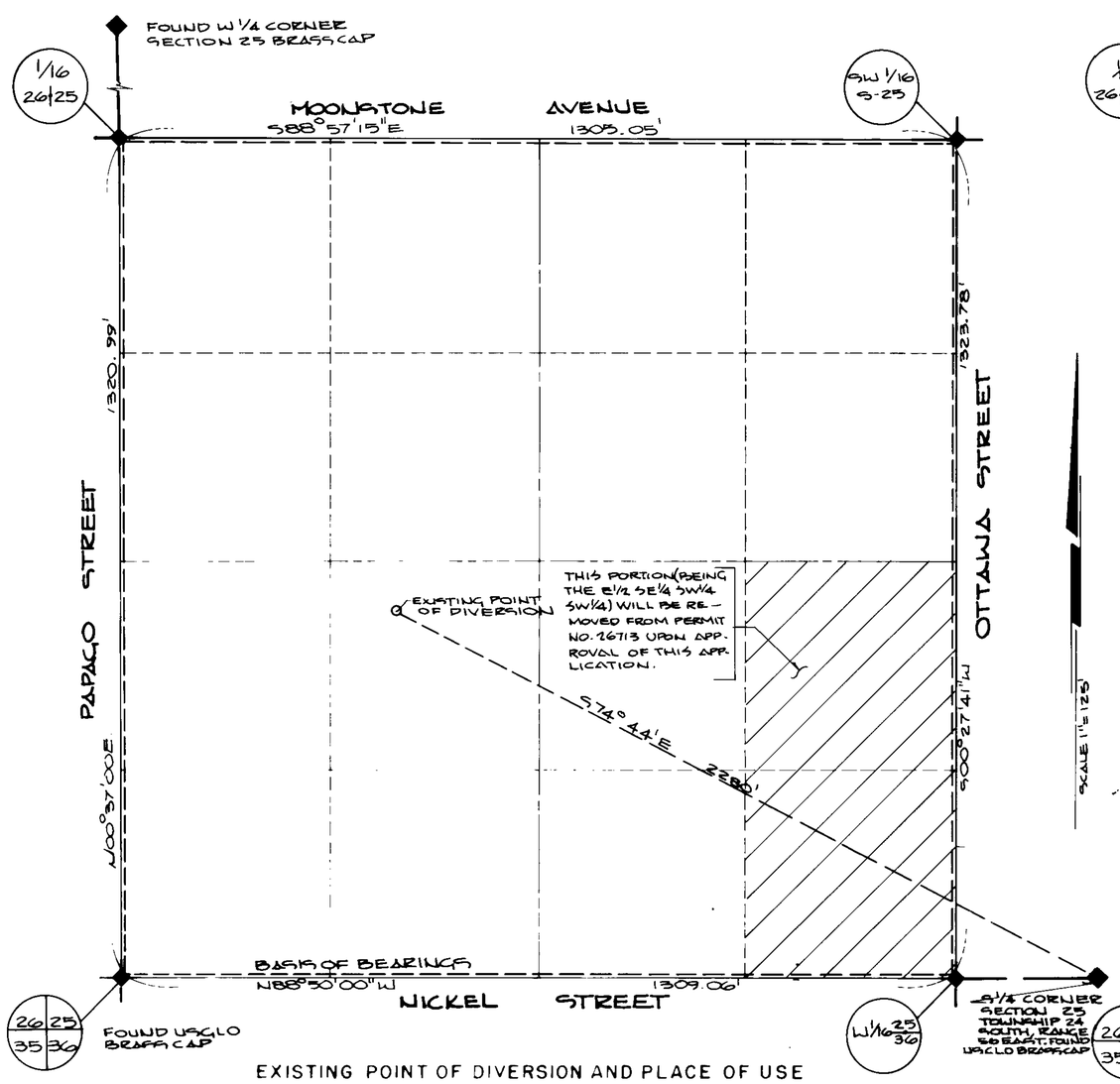

EXISTING POINT OF DIVERSION AND PLACE OF USE
SOUTHWEST QUARTER (SW1/4) OF SOUTHWEST QUARTER (SW1/4) OF
SECTION 25, TOWNSHIP 24 SOUTH, RANGE 56 EAST, M.D.B.& M.

CLARK COUNTY NEVADA

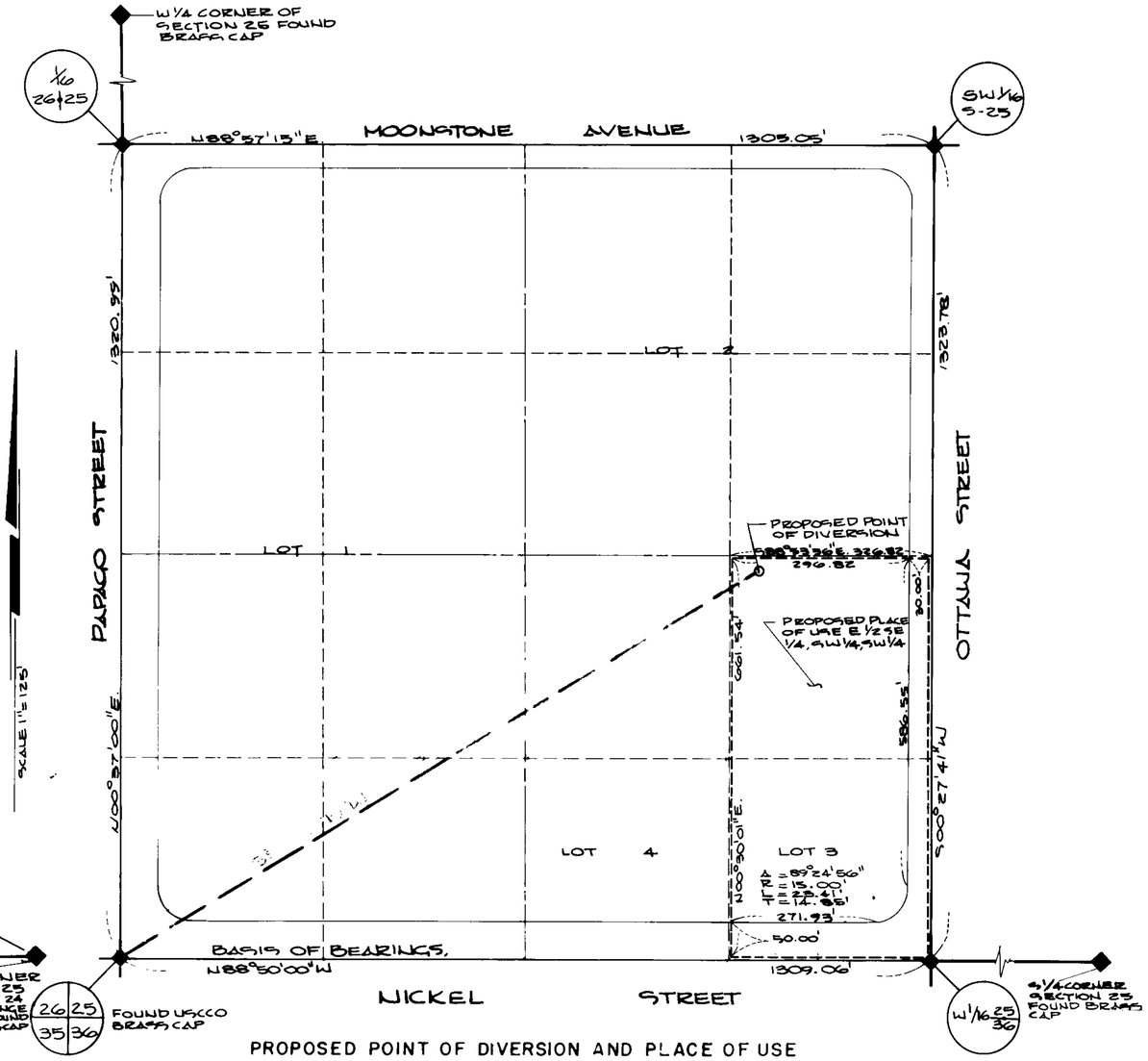

PROPOSED POINT OF DIVERSION AND PLACE OF USE
SOUTHWEST QUARTER (SW1/4) OF SOUTHWEST QUARTER (SW1/4) OF
SECTION 25, TOWNSHIP 24 SOUTH, RANGE 56 EAST, M.D.B.& M.

CLARK COUNTY NEVADA

BASIS OF BEARINGS

USGLO SURVEY OF TOWNSHIP 24 SOUTH, RANGE 56 EAST MDB&M NUMBER 2364 DATED OCTOBER 6, 1933 SOUTHLINE OF SECTION 25 BEARING N88°50'00"W

STATE OF NEVADA
COUNTY OF CLARK } S.S.

I, RICHARD J. BAUGHMAN, BEING FIRST DULY SWORN, DEPOSE AND SAY THAT THIS MAP, CONSISTING OF ONE SHEET, HAS BEEN CORRECTLY DRAWN TO THE DESIGNATED SCALE FROM FIELD NOTES OF A SURVEY MADE UNDER MY SUPERVISION AND DIRECTION ON THE 8TH DAY OF SEPTEMBER, 1981, THAT IT TRULY AND CORRECTLY REPRESENTS THE LOCATION AND EXTENT OF WORKS USED TO DIVERT WATER FROM AN UNDERGROUND SOURCE IN MESQUITE VALLEY BASIN IN CLARK COUNTY, NEVADA BY ROBERT W. SNYDER OR INA LEE SNYDER FOR IRRIGATION AND DOMESTIC PURPOSES. UNDER APPLICATION AND PERMIT NO 26713 THAT THE EXISTING POINT OF DIVERSION UNDER APPLICATION AND PERMIT NO 26713 IS CORRECTLY SHOWN HEREON; THAT THE EXISTING PLACE OF USE UNDER APPLICATION AND PERMIT NO 26713. AND THE PLACE OF USE APPLIED FOR UNDER THE APPLICATION TO CHANGE THE POINT OF DIVERSION AND PLACE OF USE OF A PORTION OF THE WATER ARE CORRECTLY DESIGNATED HEREON; AND THAT THE LANDS UPON WHICH WATER APPROPIATED UNDER APPLICATION AND PERMIT NO. 26713 ARE TO BE USED IS ACCURATELY OTLINED HEREON AND SAID LANDS ARE OWNED OR CONTROLLED BY THE APPLICANTS.

Richard J. Baughman
RICHARD J. BAUGHMAN
STATE WATER RIGHTS SURVEYOR NO. 350

SUBSCRIBED AND SWORN TO BEFORE ME THIS 10TH DAY OF SEPTEMBER, 1981

Virginia L. Savalli
VIRGINIA L. SAVALLI NOTARY PUBLIC
IN AND FOR SAID COUNTY AND STATE
MY COMMISSION EXPIRES JUNE 2, 1984

Richard J. Baughman 9-10-81

FILED
MAY 0 1982
STATE ENGINEER'S OFFICE

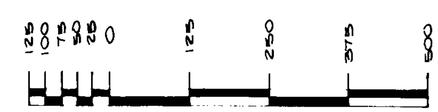

45625

MAP TO ACCOMPANY AN APPLICATION TO CHANGE THE POINT OF DIVERSION AND PLACE OF USE OF A PORTION OF WATER APPROPIATED UNDER APPLICATION AND PERMIT NO. 26713

BY: ROBERT W. SNYDER OR INA LEE SNYDER
FOR: IRRIGATION & DOMESTIC PURPOSE
FROM: AN UNDERGROUND SOURCE IN MESQUITE VALLEY, CLARK COUNTY NEVADA.

BAUGHMAN & TURNER, INC.
CIVIL ENGINEERS MINING ENGINEERS LAND SURVEYORS
2325 WEST CHARLESTON BLVD. LAS VEGAS, NEVADA

45625