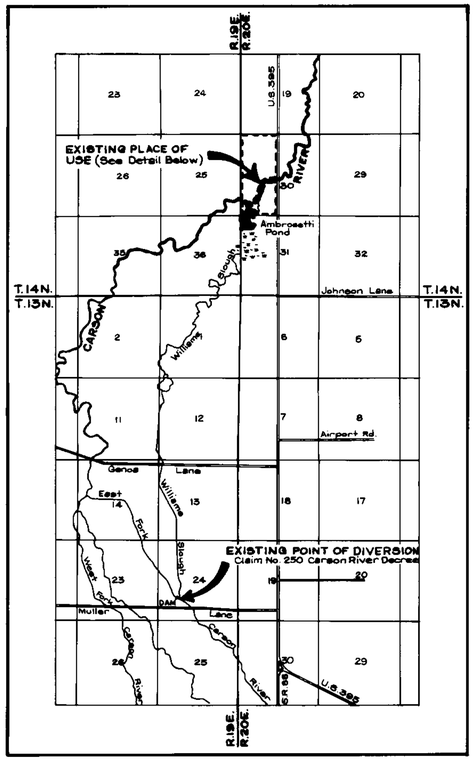

EXISTING PLACE OF USE, POINT OF DIVERSION

SCALE 1:62,500

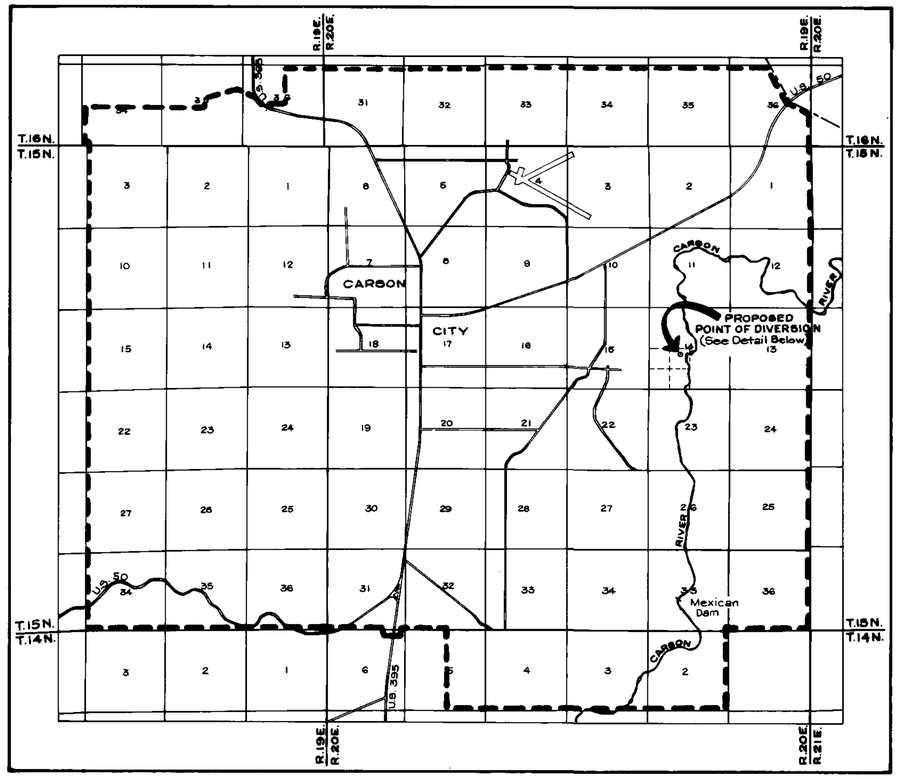

PROPOSED PLACE OF USE

SCALE 1:62,500

STATE OF NEVADA
COUNTY OF Carson City SS.

I, Brien B. Walters, being first duly sworn, depose and say that this map consisting of one(1) sheet, has been correctly drawn to the designated scale from records filed in the office of the State Engineer, truly and correctly represents the proposed location and extent of the works used to divert water from the Carson River, in Carson City, by Theodore H. Stokes for Municipal purposes. That the proposed point of diversion, the location of the diversion works, and the location and names of all other works or streams which are crossed by or connected with said works are fully and correctly designated thereon.

Brien B. Walters
Brien B. Walters S.W.R.S. No. 319

Subscribed and sworn to before me
this 11 day of March 1982.
Notary Public in and for Carson City County, Nevada.

Florence Jean Sinclair

Basis of Bearing: Maps filed under 35277 & 44581 in the Office of the State Engineer.

LEGEND

Proposed Place of Use .....
Existing Place of Use ..... To be stripped
Existing Place of Use .....

DETAIL

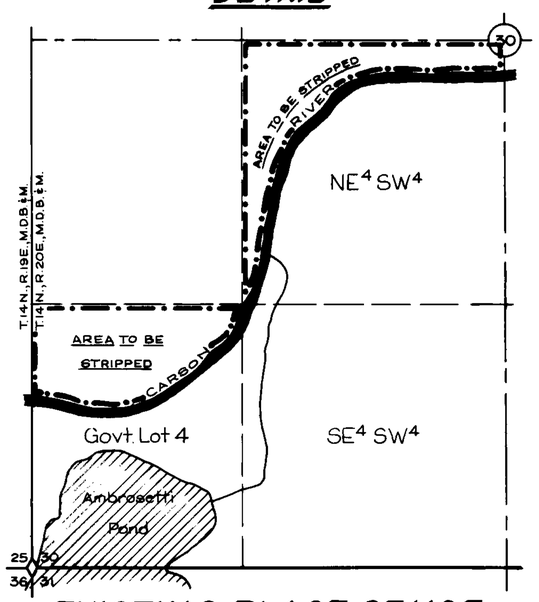

EXISTING PLACE OF USE TO BE STRIPPED

Portion of SW1/4 Section 30, T.14N., R.20E. M.D.M.

SCALE 1" = 400'

DETAIL

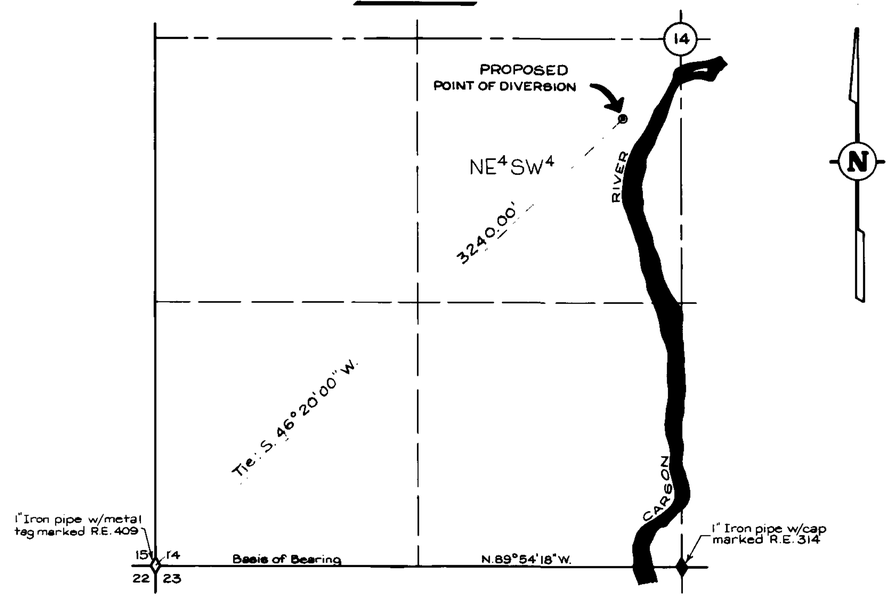

PROPOSED POINT OF DIVERSION

Section 14, T.15N., R.20E., M.D.B.&M.

SCALE 1" = 400'

FILED
MAR 11 1982
STATE ENGINEER'S OFFICE

'82 MAR 11 P1:55

STATE ENGINEER'S OFFICE

SCALE 1" = 400'

45444

MAP
TO ACCOMPANY APPLICATION TO CHANGE
Point of Diversion, Manner and Place of Use of
CLAIM No. 250 CARSON RIVER DECREE - CIVIL No. D-183 BRT

By THEODORE H. STOKES

From the Carson River in

CARSON CITY NEVADA

45444