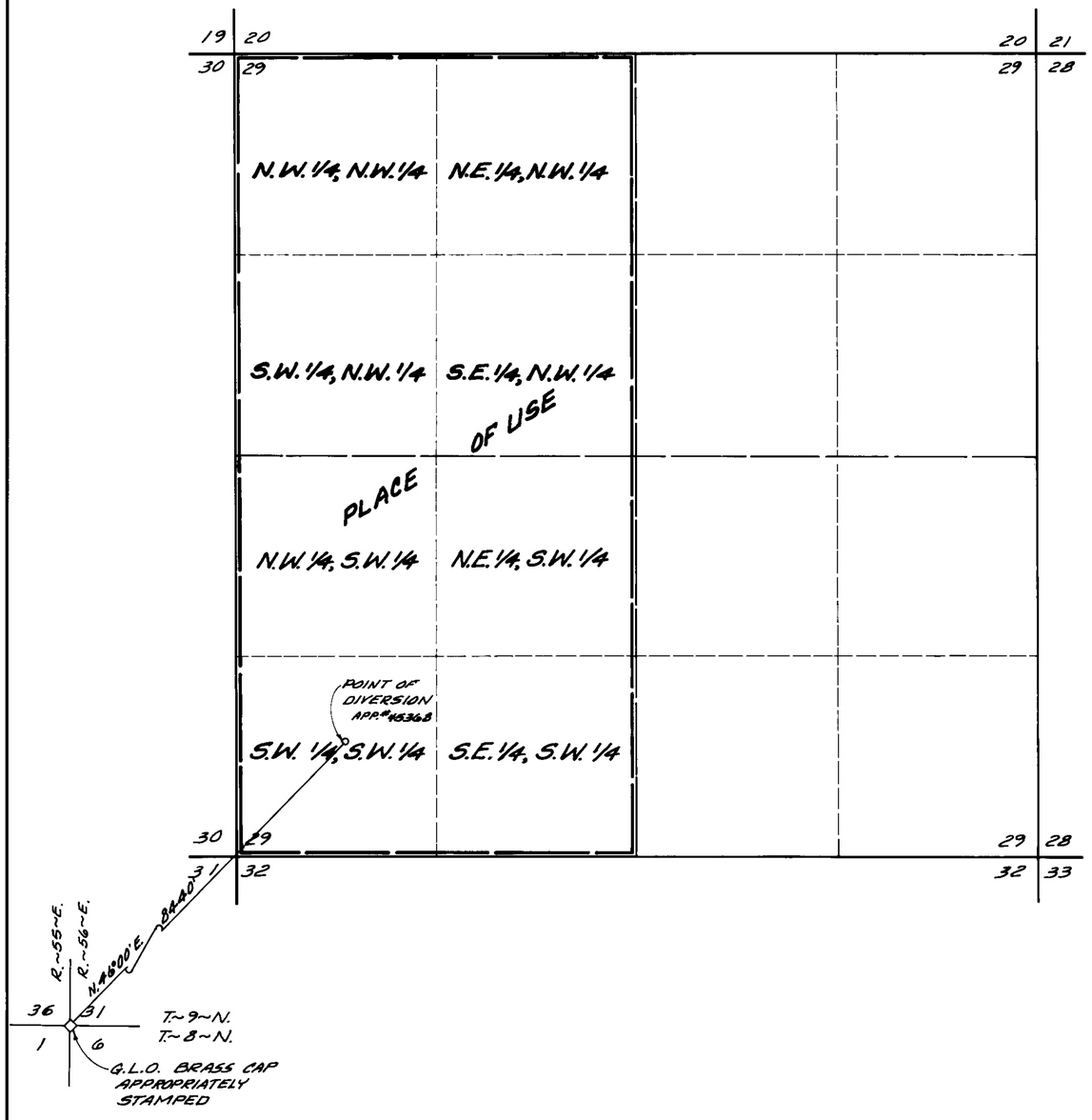

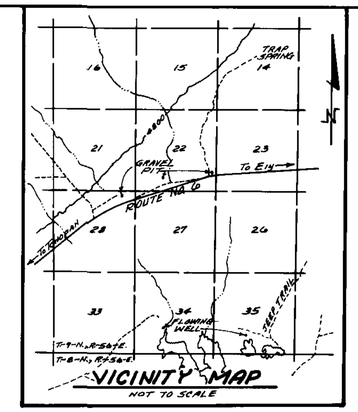



BASIS OF BEARINGS
SOLAR OBSERVATION

STATE OF NEVADA
COUNTY OF NYE S.S.

I, KENNETH L. HASKEW, BEING FIRST DULY SWORN, DEPOSE AND SAY THAT THIS MAP, CONSISTING OF ONE SHEET, HAS BEEN CORRECTLY DRAWN TO THE DESIGNATED SCALE FROM FIELD NOTES OF A SURVEY MADE BY ME, OR UNDER MY SUPERVISION AND DIRECTION, BETWEEN THE 1st DAY OF AUGUST AND THE 1st DAY OF SEPT., 1982; THAT IT TRULY AND CORRECTLY REPRESENTS THE PROPOSED LOCATION AND EXTENT OF THE WORKS USED TO DIVERT WATER FROM AN UNDERGROUND SOURCE IN NYE COUNTY, BY ROSALIND MUNRO FOR IRRIGATION AND DOMESTIC PURPOSES. THAT THE PROPOSED POINT OF DIVERSION, AND APPROXIMATE LOCATION AND SIZE OF THE DIVERTING CHANNEL, ALL RESERVOIRS OR BASINS, THE LOCATION AND NAMES OF ALL OTHER WORKS WHICH WILL CROSS OR CONNECT WITH THE PROPOSED WORKS, AND THE BOUNDARY OF ALL LANDS, SHOWING BY 40 ACRE SUBDIVISIONS THE AREAS PROPOSED TO BE IRRIGATED, ARE FULLY AND CORRECTLY DESIGNATED THEREON.

Kenneth L. Haskew
KENNETH L. HASKEW
STATE WATER RIGHT
SURVEYOR No. 444

SUBSCRIBED AND SWORN TO BEFORE ME THIS 28th DAY OF SEPTEMBER, 1982
NOTARY PUBLIC IN AND FOR WHITE PINE COUNTY, NEVADA.

Joyce A. Haskew
NOTARY PUBLIC

0 500 1000 1500 2000
SCALE: 1"=500'

FILED
[illegible] 7 1982
STATE ENGINEER'S OFFICE

MAP
TO ACCOMPANY APPLICATION
TO APPROPRIATE WATER
FOR IRRIGATION AND
DOMESTIC PURPOSES BY
ROSALIND MUNRO
FROM AN UNDERGROUND
SOURCE

TS-82-192-E

45368