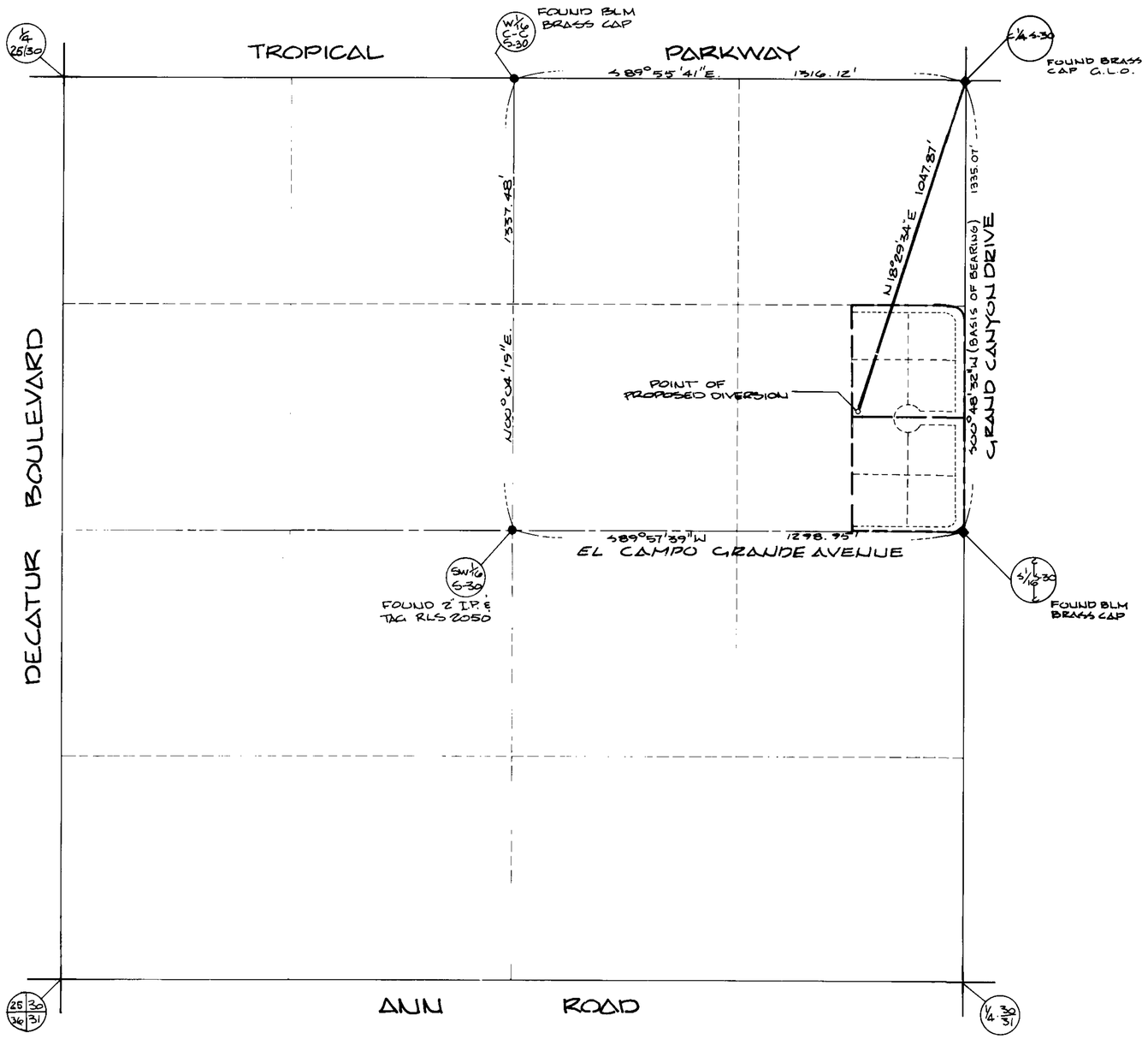

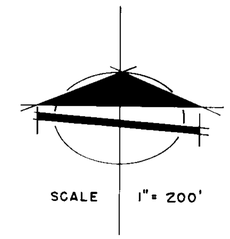

STATE OF NEVADA } SS
COUNTY OF CLARK }

I, RICHARD J. BAUGHMAN BEING FIRST DULY SWORN, DEPOSE AND SAY THAT THIS MAP CONSISTING OF 1 SHEET, HAS BEEN CORRECTLY DRAWN TO THE DESIGNATED SCALE FROM FIELD NOTES OF A SURVEY MADE UNDER MY SUPERVISION AND DIRECTION ON THE 2ND DAY OF NOVEMBER 1981. THAT IT TRULY AND CORRECTLY REPRESENTS THE PROPOSED LOCATION AND EXTENT OF WORKS USED TO DIVERT WATER FROM AN UNDERGROUND SOURCE IN THE LAS VEGAS VALLEY, CLARK COUNTY, NEVADA BY CHRIS S. CHRISTENSEN, ANNE L. CHRISTENSEN, AND THEODORE M. KEENEY, FOR QUASI-MUNICIPAL PURPOSES AND DOMESTIC PURPOSES THAT THE PROPOSED POINT OF DIVERSION, THE APPROXIMATE LOCATION AND SIZE OF THE DIVERTING CHANNEL OR OTHER CONDUIT, THE PLACE AND MANNER OF USE AND THE LOCATION AND USE OF ALL OTHER STREAMS, WHICH ARE CROSSED BY OR CONNECTED WITH THE SAID WORKS, ARE FULLY AND CORRECTLY DESIGNATED THEREON.

Richard J. Baughman
RICHARD J. BAUGHMAN
STATE WATER RIGHT SURVEYOR

SUBSCRIBED AND SWORN TO BEFORE ME THIS 8th DAY OF December, 1981

Virginia L. Savalli
VIRGINIA L. SAVALLI - NOTARY PUBLIC IN AND FOR SAID COUNTY AND STATE

MY COMMISSION EXPIRES ON JUNE 21, 1984.

BASIS OF BEARING
S00°48'32"W AS PER CLARK COUNTY PARCEL MAP FILE 14, PAGE 27 CLARK COUNTY RECORDS, NEVADA.

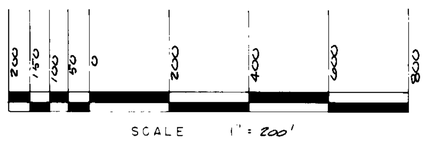

THE SW¼ OF
SECTION 30, TOWNSHIP 19 SOUTH, RANGE 60 EAST, M.D.B.& M.

CLARK COUNTY NEVADA

FILED
APR 15 1982
STATE ENGINEER'S OFFICE

45131

MAP
TO ACCOMPANY AN APPLICATION
TO APPROPRIATE WATER

BY: CHRIS S. CHRISTENSEN, ANNE L. CHRISTENSEN, AND THEODORE M. KEENEY
FOR: QUASI-MUNICIPAL PURPOSES AND DOMESTIC PURPOSES
FROM: UNDERGROUND SOURCE IN LAS VEGAS VALLEY, CLARK COUNTY, NEVADA

BAUGHMAN & TURNER
CIVIL ENGINEERING, MINING ENGINEERING, LAND SURVEYING
2325 WEST CHARLESTON BLVD. LAS VEGAS, NEVADA

STATE '81 DEC 11 P2:38
RECEIVED
STATE ENGINEERS OFFICE

FIELD BOOK 137, PG. 74

45131