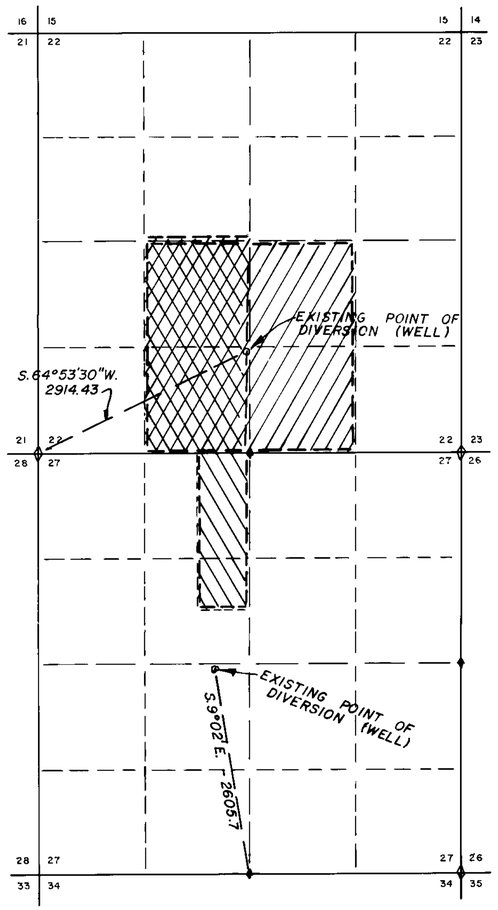

— EXISTING —

34939
36380

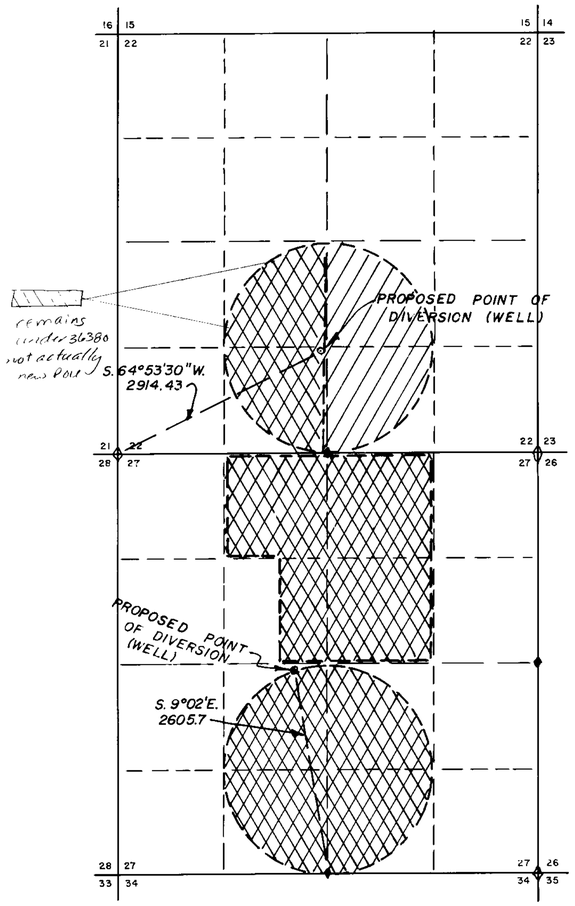

— PROPOSED —

34939 44610
36380 44607

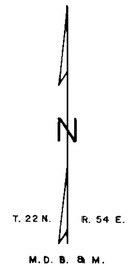

Basis of bearings shown on this map is Government plat No. 2148 dated 19 Jan. 1939 with the E. line of Sec. 27 as N. 0°01' W.

All found corners are government Brass Caps.

STATE OF NEVADA
COUNTY OF WASHOE SS:

I, Ernest E. Muller, Sr., being first duly sworn, depose and say that this map, consisting of one sheet, has been correctly drawn to the designated scale from field notes of a survey made by me on the 30th. day of September , 1981, that it truly and correctly represents the proposed location and extent of the works used to divert water from underground and surface sources in Eureka County by CHANEY ASSOCIATES for irrigation and domestic purposes. That the proposed point of diversion, the approximate location and size of the diverting channel, all reservoirs or basins, the location and names of all other works which will cross or connect with the proposed works, and the boundary of all lands, showing by 40-acre subdivisions the areas proposed to be irrigated, are fully and correctly designated thereon.

State Water Right Surveyor No. 273

Subscribed and sworn to before me this 11th. day of August, 1982.

Notary Public in and for Nevada

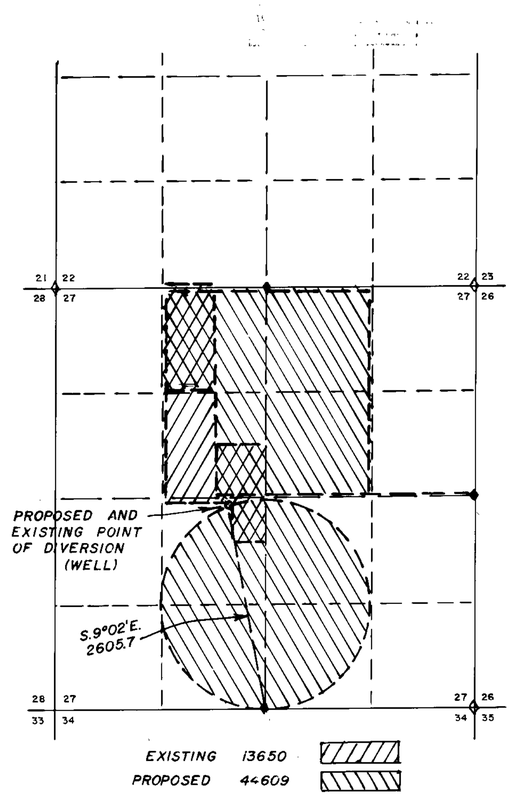

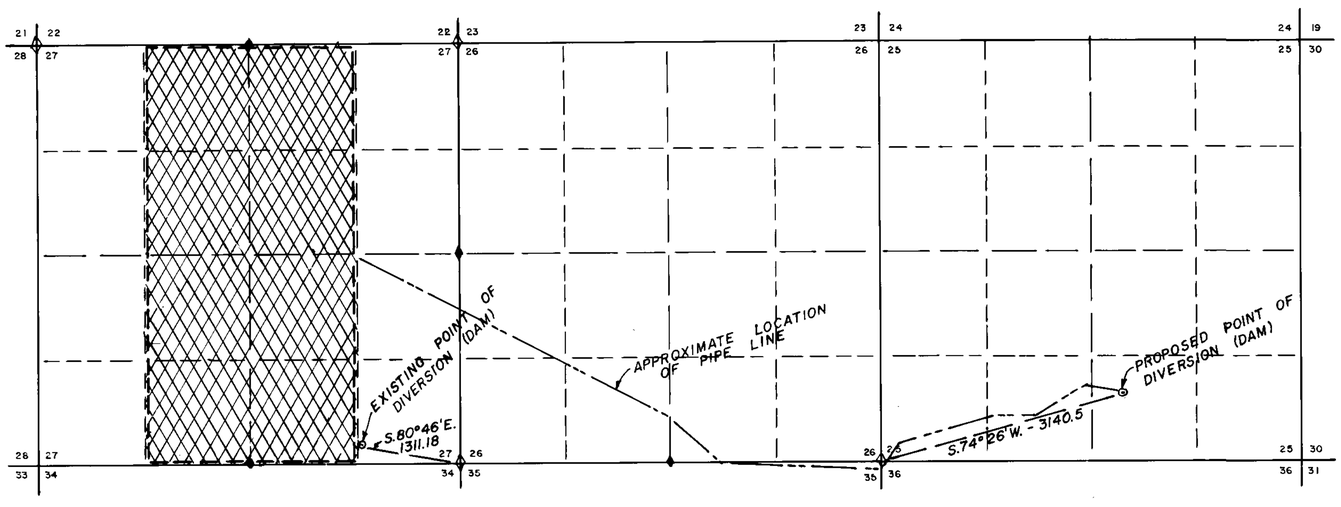

EXISTING 26177
PROPOSED 44608

NOTE —
This map was originally submitted on October 8, 1981, and has been redrawn for clarification.

FILED
AUG 16 1982
STATE ENGINEER'S OFFICE

SCALE — 1 INCH = 1000 FEET
1000 0 1320 2640 5280

MAP
TO ACCOMPANY APPLICATIONS TO CHANGE PLACE OF USE OF 13650 [redacted] and PORTION OF 34939 & 36380, POINT OF DIVERSION OF 26177 & PORTION OF 34939 by CHANEY ASSOCIATES for IRRIGATION AND DOMESTIC PURPOSES FROM SURFACE AND UNDERGROUND SOURCES

BIG E, INC., 750 WEST PUEBLO ST., RENO, NEV., 89509 | 82.08.04

48437 44610 44609 44608 44607