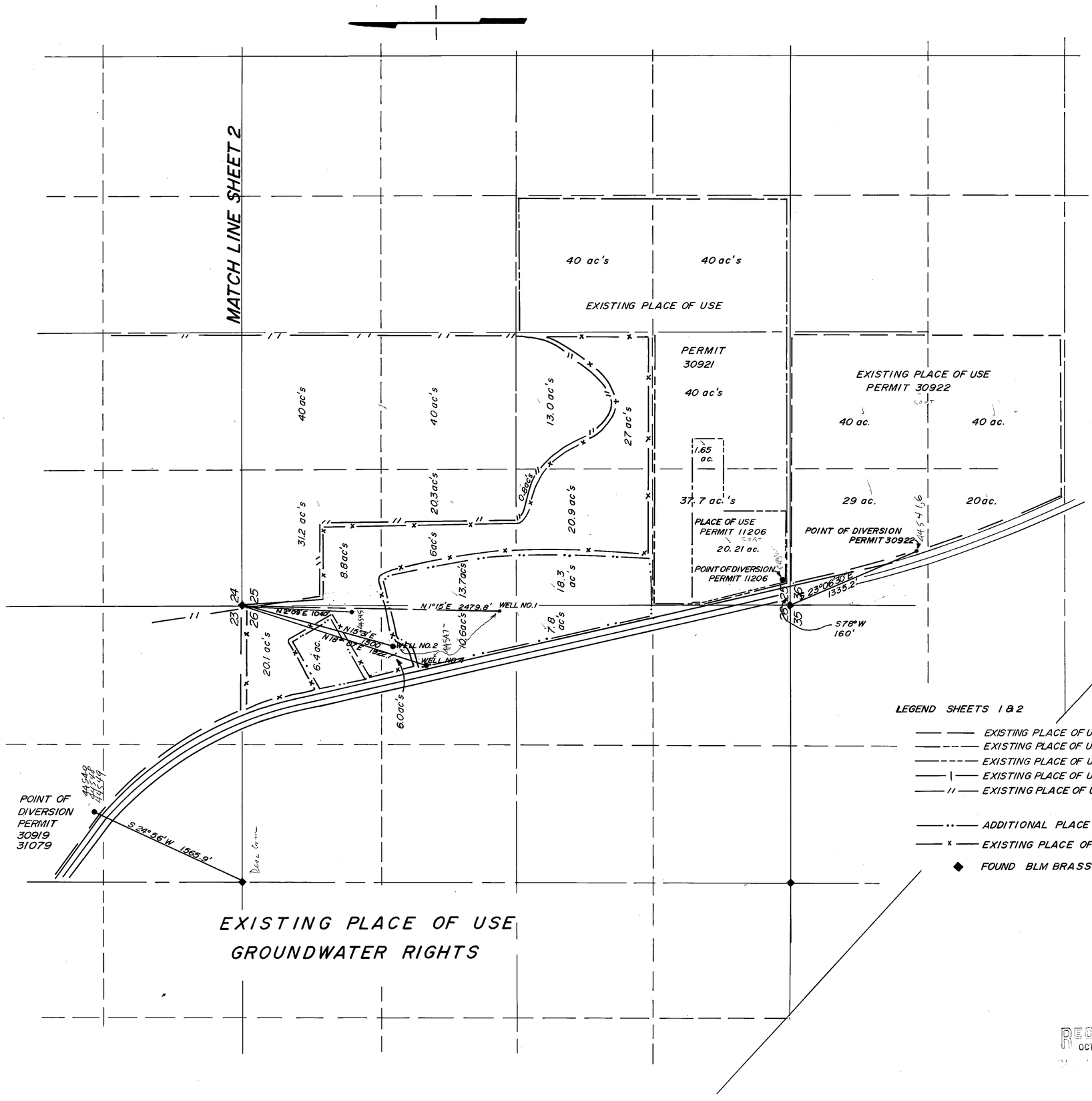

LEGEND SHEETS 1 & 2

- EXISTING PLACE OF USE - PERMIT 30922 44546
- EXISTING PLACE OF USE - PERMIT 30921 44541
- EXISTING PLACE OF USE - PERMIT 11206 44540
- EXISTING PLACE OF USE - PERMIT 30919 44548
- EXISTING PLACE OF USE - PERMIT 10755, 10773 44547 44545
- ADDITIONAL PLACE OF USE - PERMIT 10755 44547
- EXISTING PLACE OF USE - PERMIT 31079 44549
- ◆ FOUND BLM BRASS CAP

SCALE: 1" = 500'

400 0 400 800 1200

44542, 3, 4, 44550
44540 - 1, 5, 6, 7, 8, 9

STATE OF Nevada
COUNTY OF Carson City

I, BRUCE L. RICE, BEING FIRST DULY SWORN, DEPOSE AND SAY THAT THIS MAP, CONSISTING OF 6 SHEETS, NUMBERED FROM 1 TO 6, INCLUSIVE, HAS BEEN CORRECTLY DRAWN TO THE DESIGNATED SCALE FROM FIELD NOTES OF A SURVEY MADE BY ME ON MAY 15, 1981
THAT IT TRULY AND CORRECTLY REPRESENTS THE PROPOSED LOCATION AND EXTENT OF THE WORKS USED TO DIVERT WATER FROM UNDERGROUND SOURCE AND MC AFFEE CREEK IN ESMERALDA COUNTY, BY F.E. SMITH, ET AL. FOR IRRIGATION PURPOSES. THAT THE PROPOSED POINT OF DIVERSION, THE APPROXIMATE LOCATION AND SIZE OF THE DIVERTING CHANNEL, ALL RESERVOIRS OR BASINS, THE LOCATION AND NAMES OF ALL OTHER WORKS WHICH WILL CROSS OR CONNECT WITH THE PROPOSED WORKS, AND THE BOUNDARY OF ALL LANDS, SHOWING BY 40-ACRE SUBDIVISIONS THE AREAS PROPOSED TO BE IRRIGATED, ARE FULLY AND CORRECTLY DESIGNATED THEREON.

Bruce L. Rice
STATE WATER RIGHT SURVEYOR

SUBSCRIBED AND SWORN TO BEFORE ME
THIS 1st DAY OF October 1981 Carson City, Nevada
NOTARY PUBLIC IN AND FOR Carson City, Nevada

Norma Jean Smith

NORMA JEAN SMITH
Notary Public - State of Nevada
Carson City
My Appointment Expires Sept. 10, 1985

RECEIVED
OCT 1 1981
STATE ENGINEER'S OFFICE

FILED
OCT 1 1981
STATE ENGINEER'S OFFICE

BRUCE L. RICE
Civil Engineering & Surveying
P.O. BOX 642
BRIDGEPORT, CA

MAP

TO ACCOMPANY APPLICATIONS TO CHANGE THE PLACE OF USE OF PERMITS 3259, 10755, 10773, 11237, 11206, 30919, 30921, 30922 AND 31079, 2976 18066
BY: FRANK E. SMITH, RUSSELL F. & BETTY L. SCHLUNDT, HOWARD A. & CHRISTENA L. SCHLUNDT & HOWARD A. SCHLUNDT
FROM: UNDERGROUND, MCAFFEE CREEK
FOR: IRRIGATION & DOMESTIC PURPOSES

80669 70168 70167 70166 70165 70164 44550 44549 44548 44547 44546 44545 44544 44543 44542 44541 44540

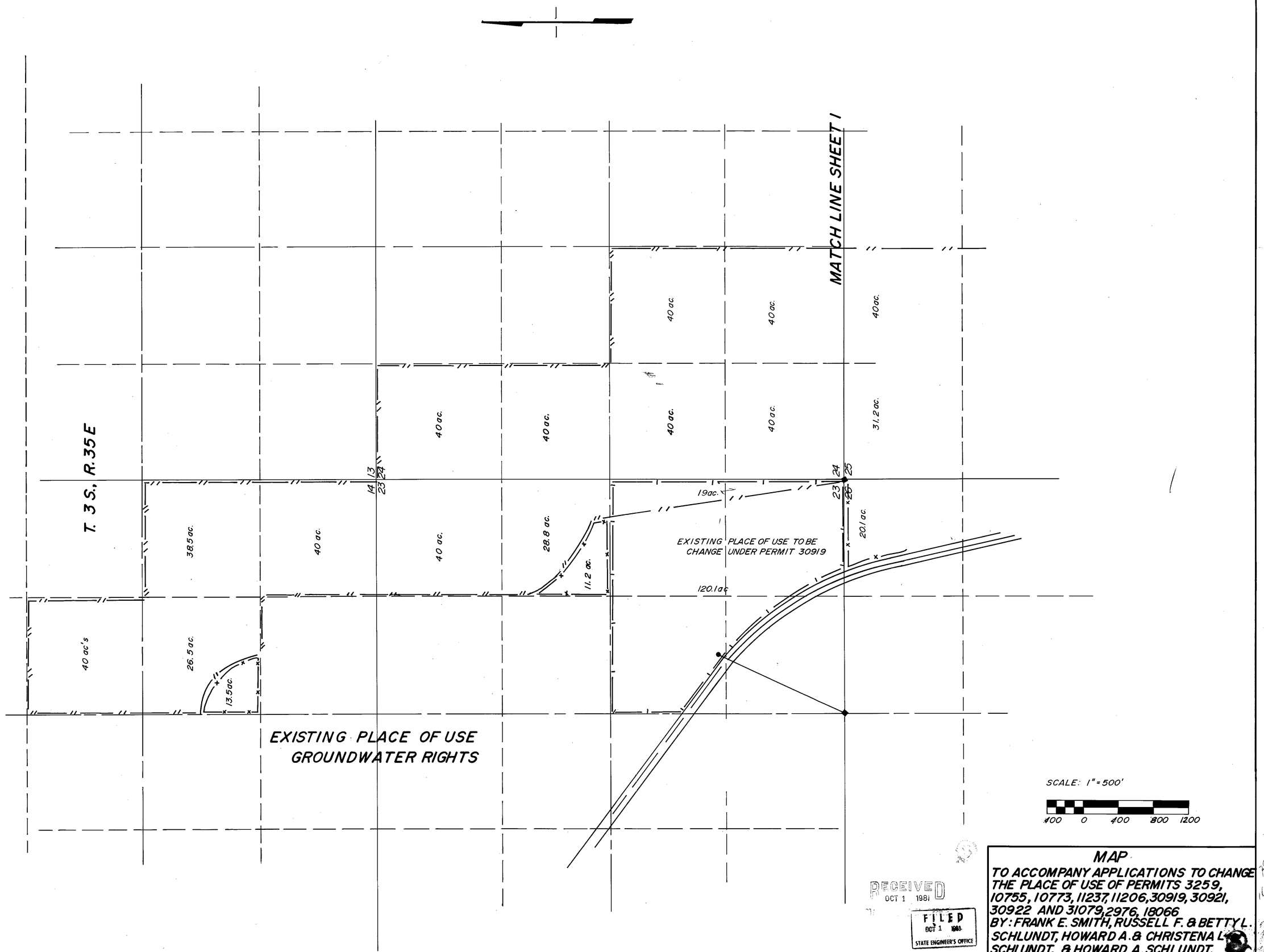

RECEIVED
OCT 1 1981

FILED
OCT 1 1981
STATE ENGINEER'S OFFICE

BRUCE L. RICE
Civil Engineering & Surveying
P.O. BOX 642
BRIDGEPORT, CA

MAP
TO ACCOMPANY APPLICATIONS TO CHANGE THE PLACE OF USE OF PERMITS 3259, 10755, 10773, 11237, 11206, 30919, 30921, 30922 AND 31079, 2976, 18066
BY: FRANK E. SMITH, RUSSELL F. & BETTY L. SCHLUNDT, HOWARD A. & CHRISTENA L. SCHLUNDT, & HOWARD A. SCHLUNDT.
FROM: UNDERGROUND, MCAFFEE CREEK
FOR: IRRIGATION & DOMESTIC PURPOSES

70168 70167 70166 70165 70164 44550 44549 44548 44547 44546 44545 44544 44543 44542 44541 **44540**

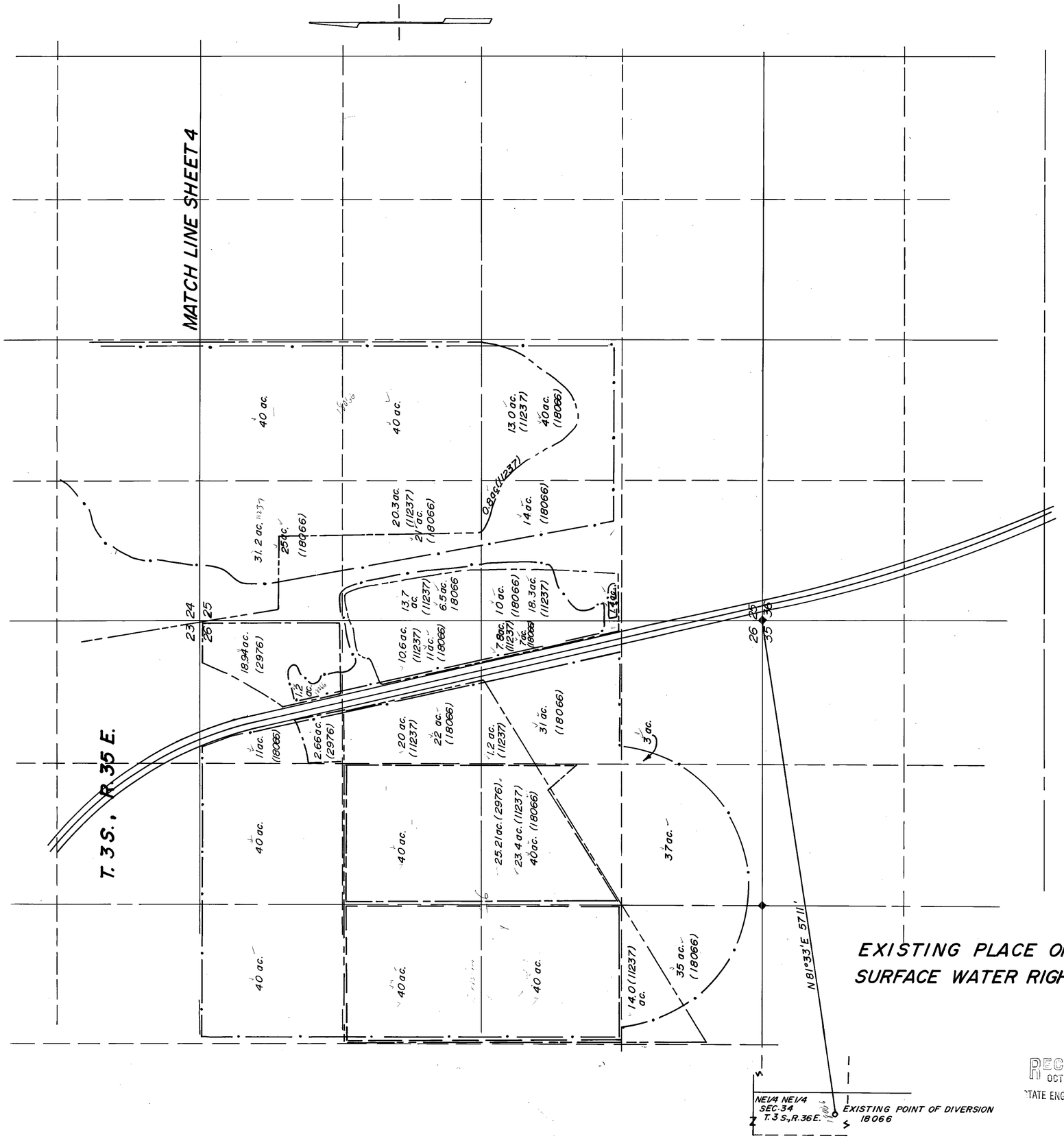

EXISTING PLACE OF USE
SURFACE WATER RIGHTS

BASIS OF BEARING:
SOUTHLINE SE1/4, SEC. 26 =
N89°38'W PER USBLM PLAT

LEGEND: SHEETS 3 & 4

- ◆ USBLM BRASS CAP
- EXISTING PLACE OF USE PERMIT 3259 44543
- EXISTING PLACE OF USE PERMIT 2976 44544A
- EXISTING PLACE OF USE PERMIT 11237 44543D
- EXISTING PLACE OF USE PERMIT 18066 44542

SCALE: 1" = 500'

400 0 400 800 1200

RECEIVED
OCT 1 1981
STATE ENGINEER'S OFFICE

FILED
OCT 1 1981
STATE ENGINEER'S OFFICE

BRUCE L. RICE
Civil Engineering & Surveying
P.O. BOX 642
BRIDGEPORT, CA

MAP
TO ACCOMPANY APPLICATIONS TO CHANGE THE PLACE OF USE OF PERMITS 3259, 10755, 10773, 11237, 11206, 30919, 30921, 30922 AND 31079, 2976, 18066
BY: FRANK E. SMITH, RUSSELL F. & BETTY L. SCHLUNDT, HOWARD A. & CHRISTENA L. SCHLUNDT & HOWARD A. SCHLUNDT
FROM: UNDERGROUND, MCAFFEE CREEK
FOR: IRRIGATION & DOMESTIC PURPOSES

44550 44549 44548 44547 44546 44545 44544 44543 44542 44541 **44540**

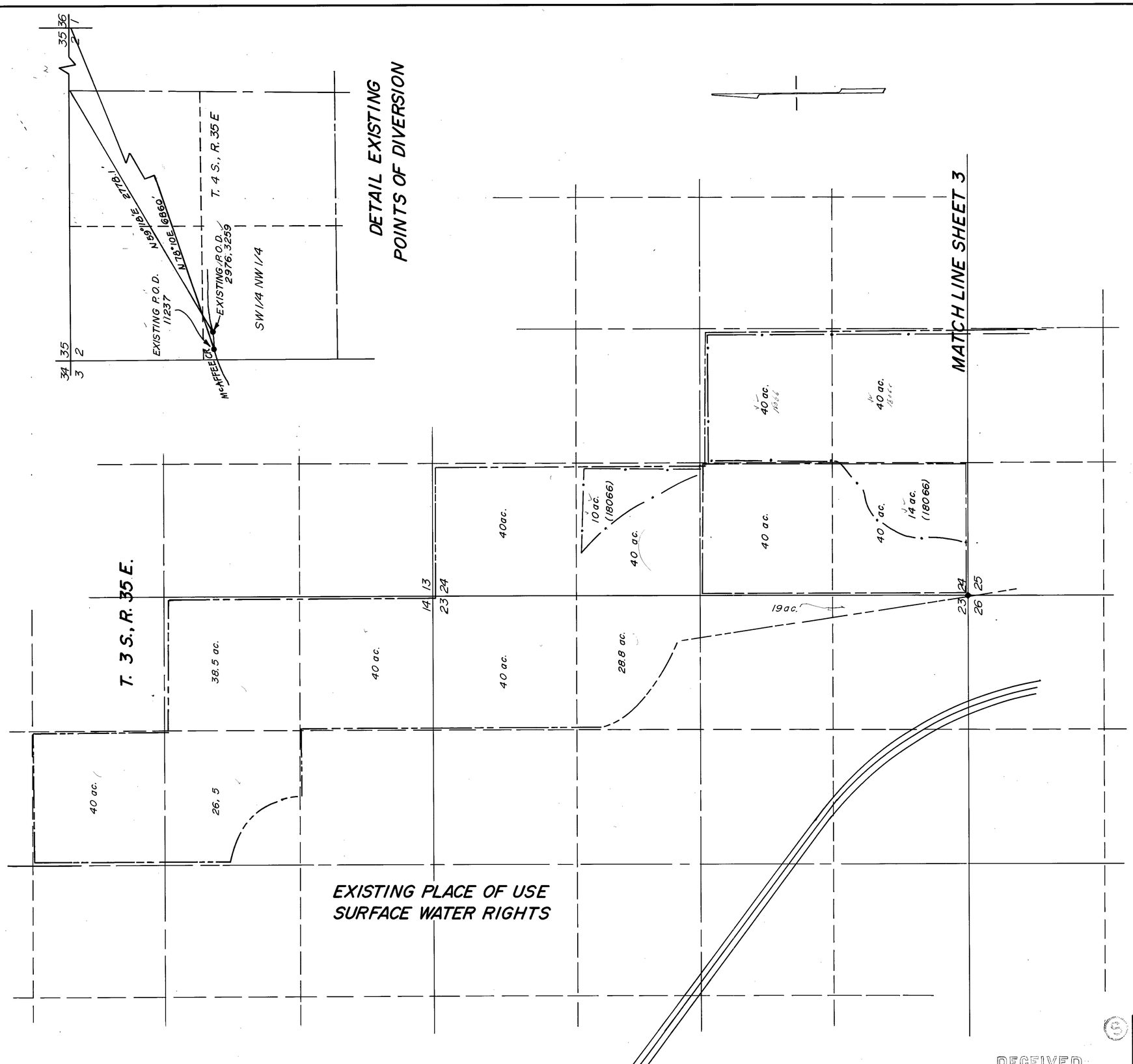

SCALE: 1" = 500'

400 0 400 800 1200

RECEIVED
OCT 1 1981
STATE ENGINEER'S OFFICE

FILED
OCT 1 1981
STATE ENGINEER'S OFFICE

BRUCE L. RICE
Civil Engineering & Surveying
P.O. BOX 642
BRIDGEPORT, CA

MAP
TO ACCOMPANY APPLICATIONS TO CHANGE THE PLACE OF USE OF PERMITS 3259, 10755, 10773, 11237, 11206, 30919, 30921, 30922 AND 31079, 2976, 18066
BY: FRANK E. SMITH, RUSSELL F. & BETTY L. SCHLUNDT, HOWARD A. & CHRISTENA L. SCHLUNDT, & HOWARD A. SCHLUNDT.
FROM: UNDERGROUND, MCAFFEE CREEK
FOR: IRRIGATION & DOMESTIC PURPOSES

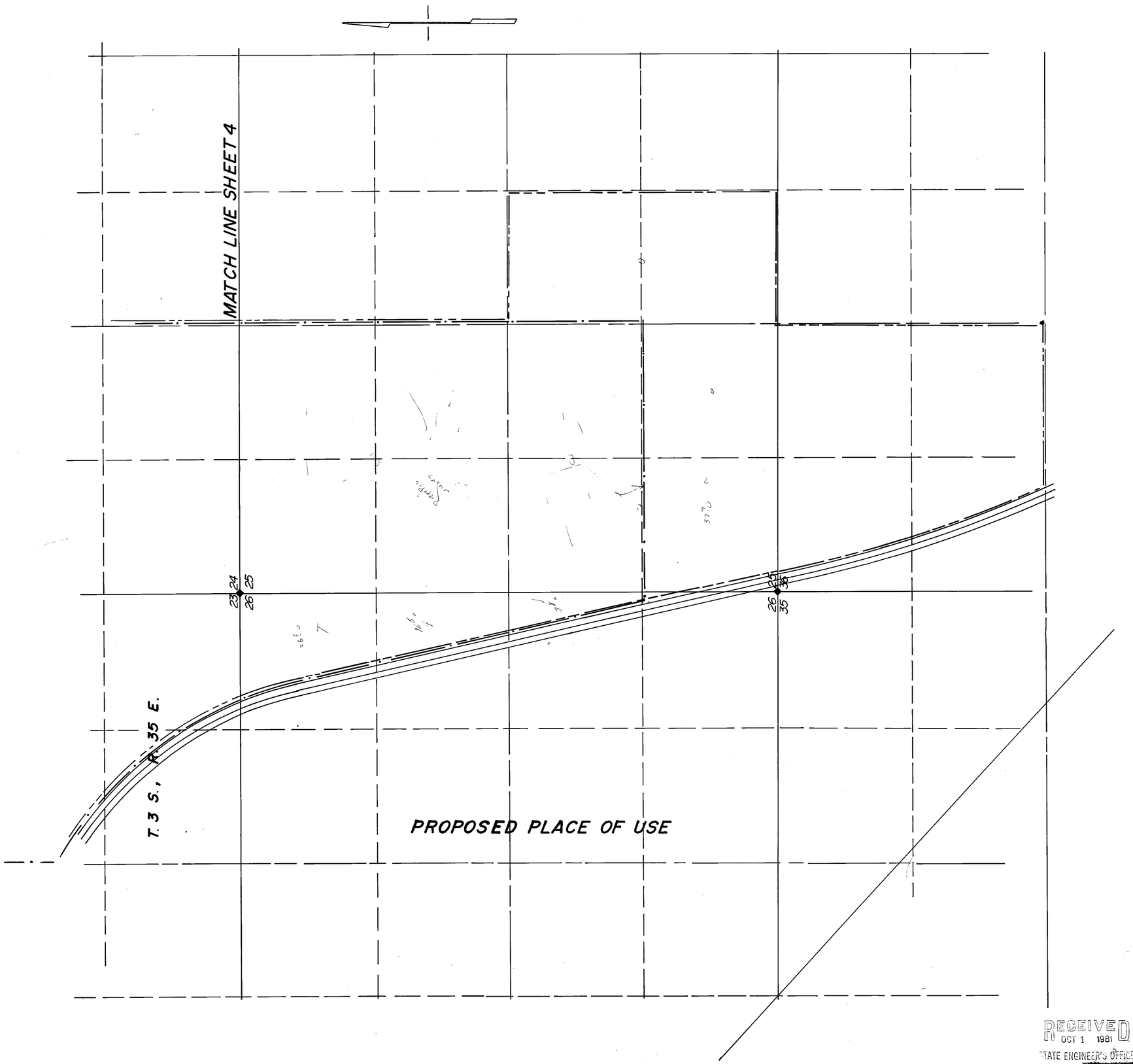

LEGEND: SHEETS 5 & 6

44540, 44, 45, 46, 47, 48, 49
44542, 3, 4

PROPOSED P.O.U. GROUNDWATER

44552

PROPOSED P.O.U. SURFACE WATER

USBLM BRASS CAP

SCALE: 1" = 500'

400 0 400 800 1200

44550
44542, 3, 4

RECEIVED
OCT 1 1981
STATE ENGINEER'S OFFICE

FILED
OCT 1 1981
STATE ENGINEER'S OFFICE

BRUCE L. RICE
Civil Engineering & Surveying
P.O. BOX 642
BRIDGEPORT, CA

MAP
TO ACCOMPANY APPLICATIONS TO CHANGE THE PLACE OF USE OF PERMITS 3259, 10755, 10773, 11237, 11206, 30919, 30921, 30922 AND 31079, 2976, 18066
BY: FRANK E. SMITH, RUSSELL F. & BETTY L. SCHLUNDT, HOWARD A. & CHRISTENA L. SCHLUNDT & HOWARD A. SCHLUNDT
FROM: UNDERGROUND, MCAFFEE CREEK
FOR: IRRIGATION & DOMESTIC PURPOSES

70474 70473 70472 70471 44550 44549 44548 44547 44546 44545 44544 44543 44542 44541 44540

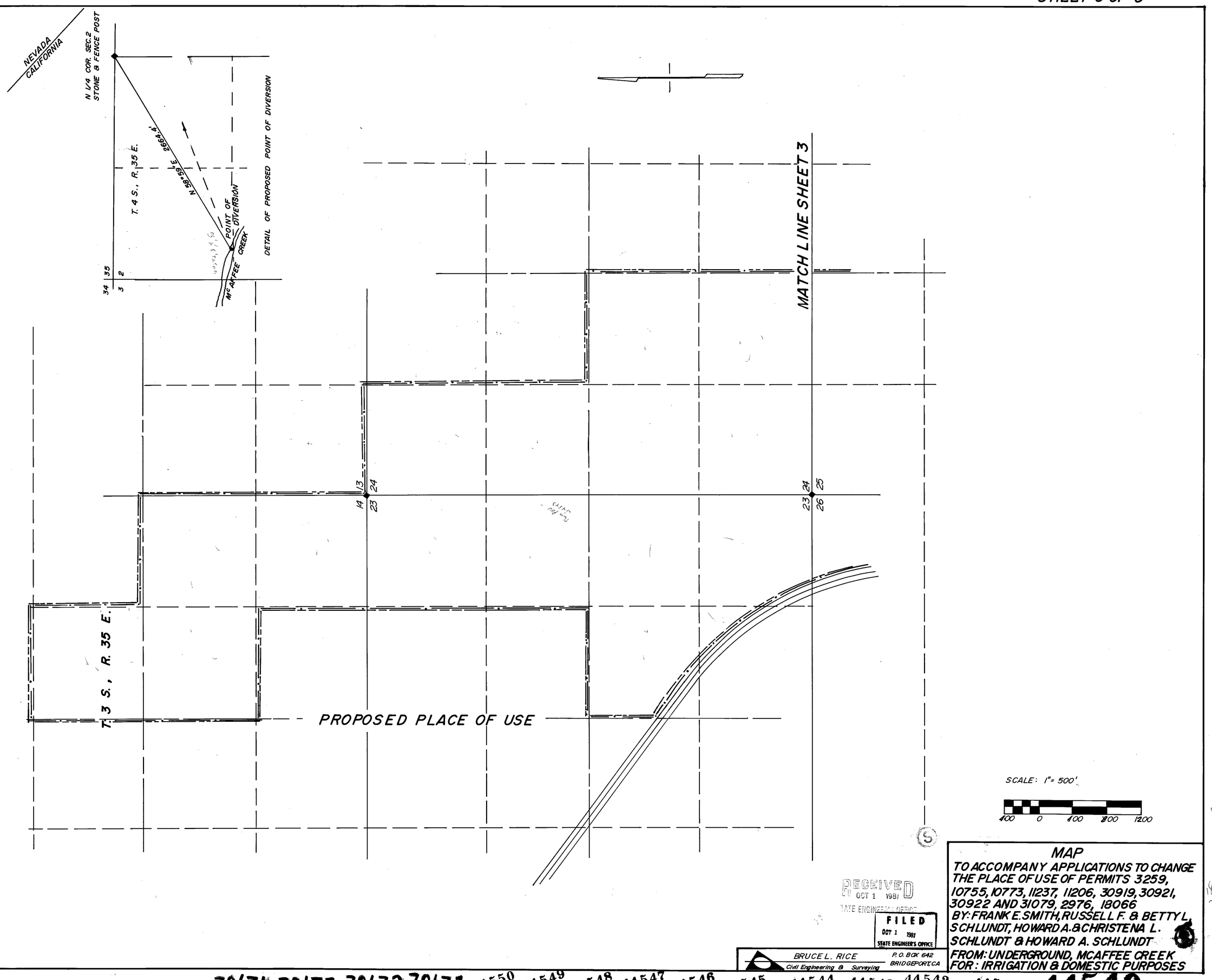

RECEIVED
OCT 1 1981
STATE ENGINEER'S OFFICE

FILED
OCT 1 1981
STATE ENGINEER'S OFFICE

BRUCE L. RICE
Civil Engineering & Surveying
P.O. BOX 642
BRIDGEPORT, CA

MAP
TO ACCOMPANY APPLICATIONS TO CHANGE THE PLACE OF USE OF PERMITS 3259, 10755, 10773, 11237, 11206, 30919, 30921, 30922 AND 31079, 2976, 18066
BY: FRANK E. SMITH, RUSSELL F. & BETTY L. SCHLUNDT, HOWARD A. & CHRISTENA L. SCHLUNDT & HOWARD A. SCHLUNDT
FROM: UNDERGROUND, MCAFFEE CREEK
FOR: IRRIGATION & DOMESTIC PURPOSES

70474 70473 70472 70471 44550 44549 44548 44547 44546 44545 44544 44543 44542 44541 **44540**