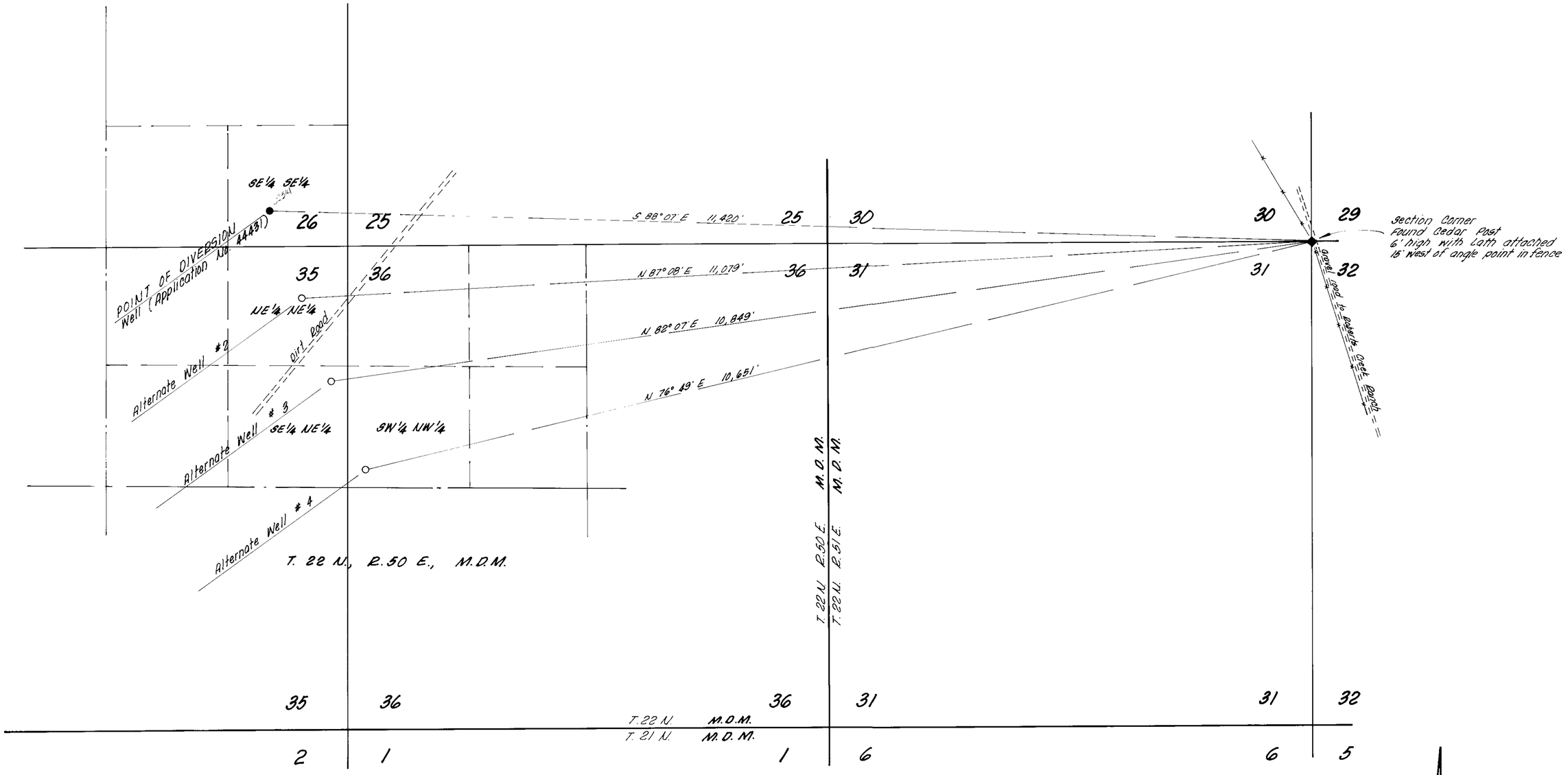

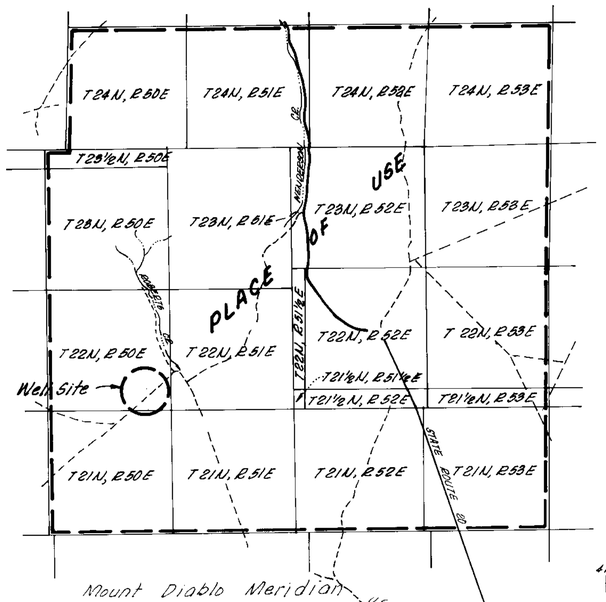

VICINITY MAP

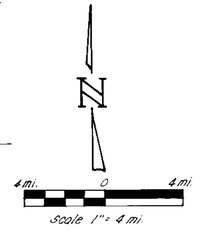

STATE OF NEVADA }
COUNTY OF WASHOE } S.S.

I, E.P. Osgood, being first duly sworn, depose and say that this map, consisting of 1 sheet, has been correctly drawn to the designated scale from field notes of a survey made by me, between the 16th day of February, and the 19th day of February, 1982; that it truly and correctly represents the proposed location and extent of the works used to divert water from underground sources in Eureka County, by Exxon Corporation for mining, milling and domestic uses. That the proposed point of diversion, and the boundary of all lands, showing place of use, are fully and correctly designated thereon.

E. P. Osgood
E.P. Osgood St. Wtr. Rt. Sur. No. 294

Subscribed and sworn to before me
this 23rd day of February, 1982.
Notary Public in and for Washoe County, Nevada.

Marvin Hamrick
Notary Public

N

Basis of Bearings - Solar Observation



Scale 1" = 600'

FILED
FEB 25 1982
STATE ENGINEER'S OFFICE

'82 FEB 25 P2:58

STATE ENGINEER

APPLICATION NO. 44431

MAP TO ACCOMPANY
APPLICATION TO APPROPRIATE WATER FOR
MINING, MILLING AND DOMESTIC USE
BY

EXXON CORPORATION

FROM UNDERGROUND SOURCES

E.P. OSGOOD, JR., ST. WTR. RT. SUR. NO. 294

62514 **44431**