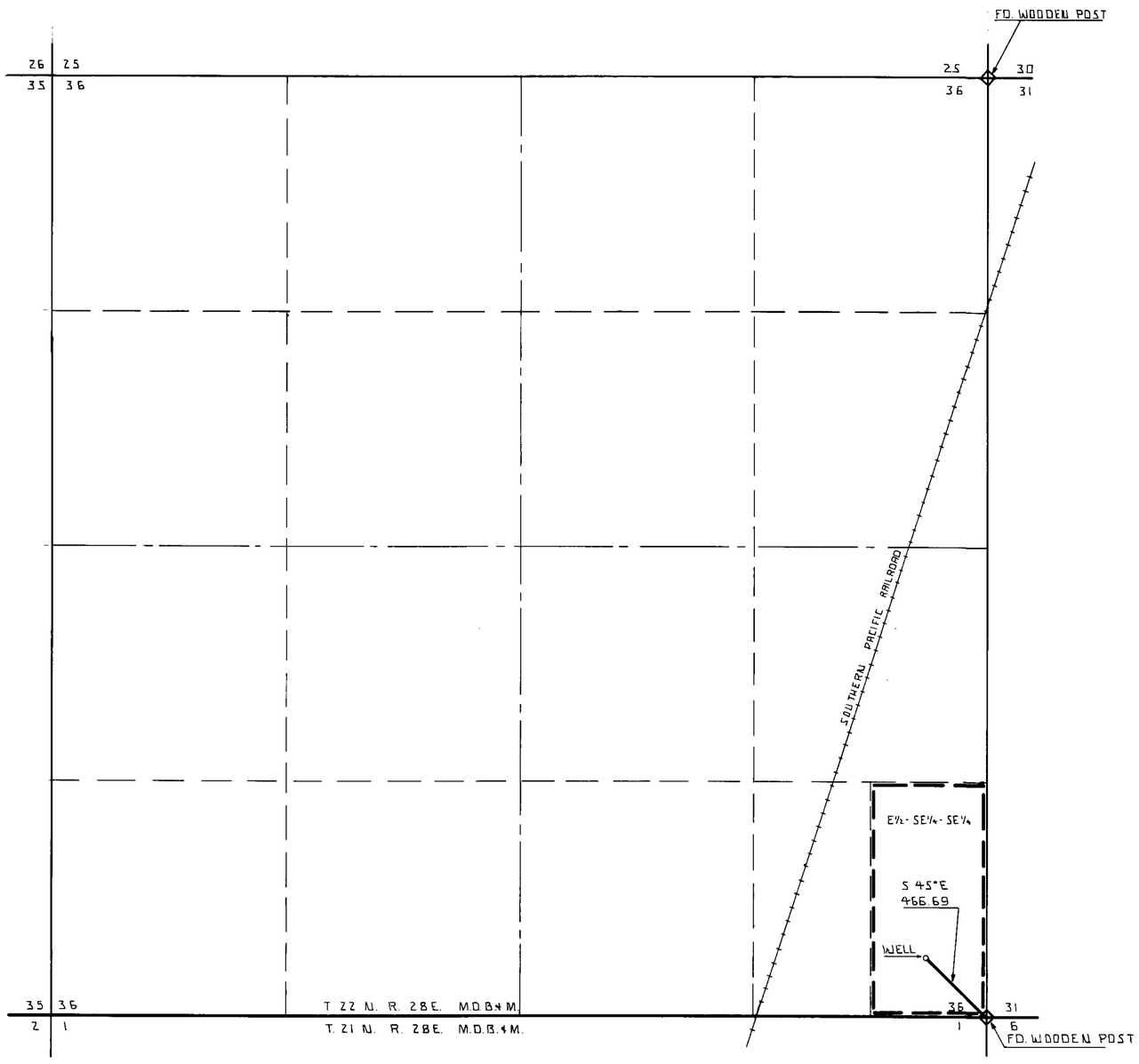

STATE OF NEVADA }
COUNTY OF CHURCHILL } SS

I, DONALD E. LEWIS, BEING FIRST DULY SWORN, DEPOSE AND SAY THAT THIS MAP, CONSISTING OF 1 SHEET NUMBERED FROM 1 TO 1, INCLUSIVE, HAS BEEN CORRECTLY DRAWN TO THE DESIGNATED SCALE FROM FIELD NOTES OF A SURVEY MADE BY ME, (OR UNDER MY SUPERVISION AND DIRECTION), BETWEEN THE 11TH DAY OF SEPT. AND THE 11TH DAY OF SEPT 1981. THAT IT TRULY AND CORRECTLY REPRESENTS THE PROPOSED LOCATION AND EXTENT OF THE WORKS USED TO DIVERT WATER FROM AN UNDERGROUND SOURCE IN CHURCHILL COUNTY BY GEORGE W. GRAY FOR MINING AND MILLING PURPOSES. THAT THE PROPOSED POINT OF DIVERSION AND RETURN THE LOCATION OF THE MINE AND MILL, THE APPROXIMATE SIZE AND CAPACITY OF THE DIVERTING CHANNEL AND THE LOCATION AND NAMES OF ALL OTHER WORKS OR STREAMS WHICH ARE CROSSED BY OR CONNECTED WITH SAID WORKS ARE FULLY AND CORRECTLY DESIGNATED THEREON.

Donald E. Lewis
STATE WATER RIGHT SURVEYOR

SUBSCRIBED AND SWORN TO BEFORE ME THIS 9th DAY OF October 1981, NOTARY PUBLIC IN AND FOR CARSON COUNTY NEVADA.

Barbara K. Lara
NOTARY PUBLIC

SEAL

BASIS OF BEARING: MAGNETIC, VAR. 17°30' E



~SCALE~
1" = 400 FT.

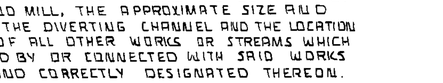

RECEIVED
OCT 9 1981
STATE ENGINEER'S OFFICE

FILED
OCT 9 1981
STATE ENGINEER'S OFFICE

MAP TO ACCOMPANY APPLICATION TO APPROPRIATE WATER FOR MINING AND MILLING PURPOSES BY GEORGE W. GRAY FROM AN UNDERGROUND SOURCE.

SURVEYOR: DONALD E. LEWIS
SCHINDLER ROAD
FALLON NEVADA 89406

SHEET 1 OF 1

44400