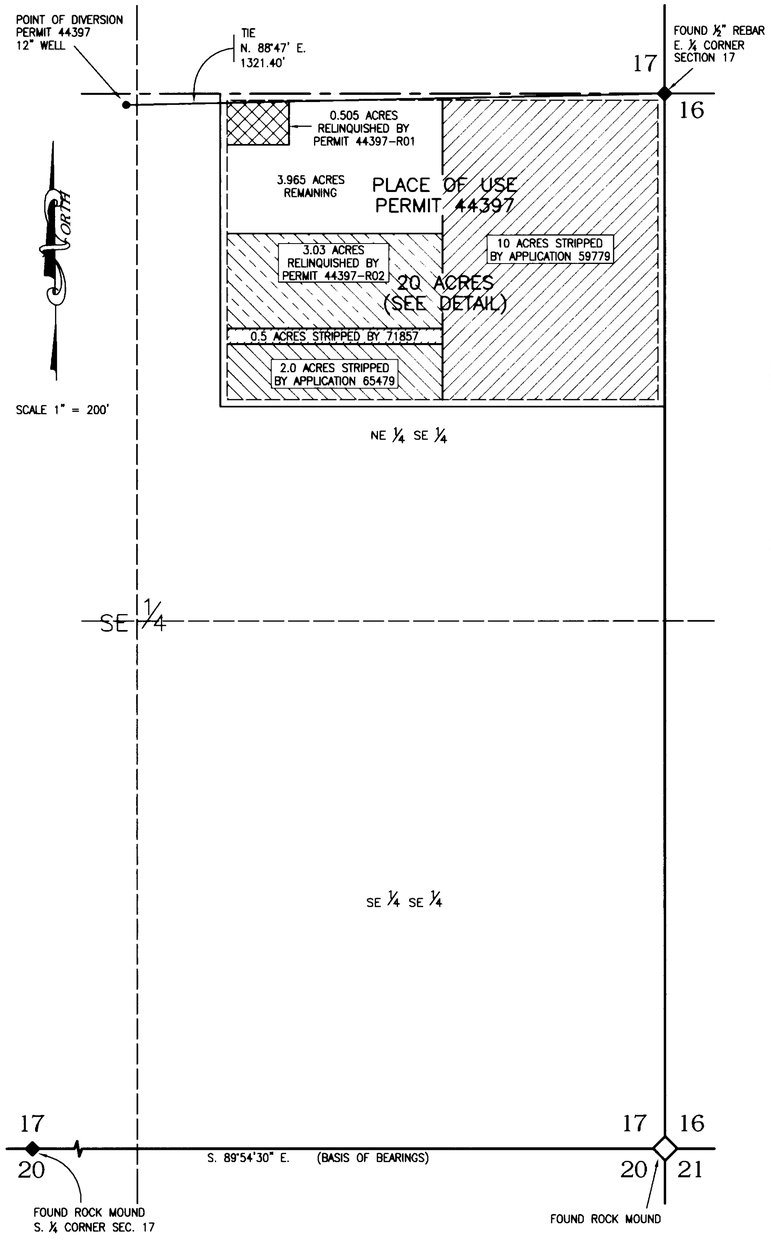


EXISTING POINT OF DIVERSION & PLACE OF USE

PORTION OF NE ¼ SE ¼

SECTION 17, T. 17 N., R. 23 E., M.D.B.& M.




DETAIL

PLACE OF USE PERMIT 44397

SCALE 1" = 100'

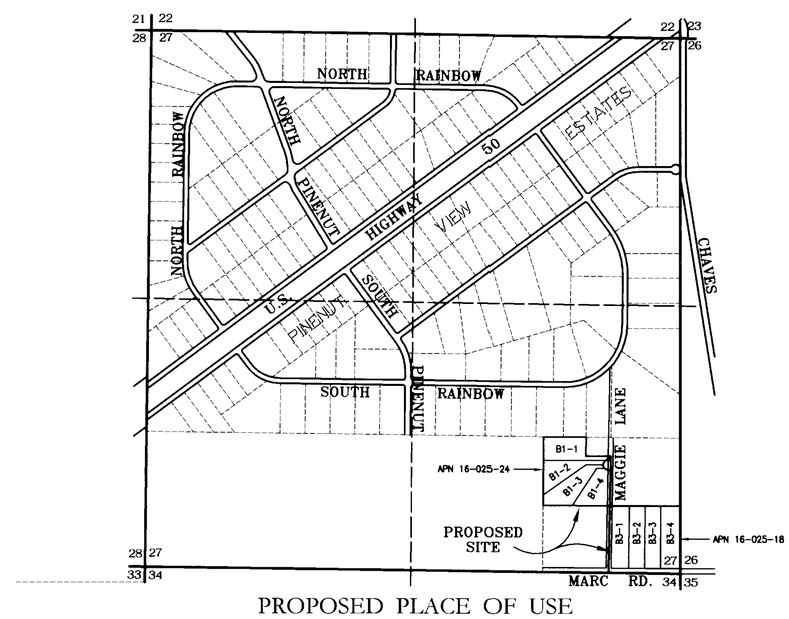


PROPOSED PLACE OF USE

PORTION OF SE ¼ SE ¼ SECTION 27

T. 17 N., R. 22 E., M.D.B.& M.

**3.03 ACRES (12.12 AF) TO BE RELINQUISHED FROM PERMIT 44397 AND APPLIED TO 6 LOTS WITHIN THE ABOVE SUBDIVISION BY JON COLLADAY**

STATE OF NEVADA
COUNTY OF CARSON } S.S.

I, DENNIS W. SMITH, BEING FIRST DULY SWORN, DEPOSE AND SAY THAT SITE INSPECTIONS HAVE BEEN MADE BY ME, OR UNDER MY SUPERVISION AND DIRECTION, BETWEEN 1st DECEMBER, 2004 AND 3rd DECEMBER, 2004; THAT THE LOCATION OF EACH REFERENCE MONUMENT HAS BEEN VERIFIED BY SITE INSPECTION; THAT THE POINT OF DIVERSION AND PLACE OF USE SITES HAVE BEEN INSPECTED; THAT THIS MAP CONSISTING OF 1 SHEET HAS BEEN CORRECTLY DRAWN TO THE DESIGNATED SCALE FROM SURVEYING CALCULATION NOTES PREPARED BY ME, OR UNDER MY SUPERVISION AND DIRECTION, RELYING UPON ANALYSIS OF RECORDED SURVEY MAPS AND OTHER RECORDED SURVEYING DOCUMENTS IN THE OFFICE OF THE NEVADA STATE ENGINEER; THAT THIS MAP TRULY AND CORRECTLY REPRESENTS THE EXISTING LOCATION AND EXTENT OF THE WORKS USED TO DIVERT WATER FROM AN UNDERGROUND SOURCE, IN LYON COUNTY, NEVADA, BY JON COLLADAY FOR IRRIGATION AND DOMESTIC PURPOSES AND THE AREA PROPOSED TO BE WITHDRAWN FROM PERMIT 44397, CERTIFICATE 12661 FOR DOMESTIC USE IS FULLY AND CORRECTLY DESIGNATED THEREON; THAT THE EXISTING POINT OF DIVERSION, THE APPROXIMATE LOCATION AND SIZE AND NAMES OF ALL OTHER WORKS OR STREAMS WHICH ARE CROSSED BY, OR CONNECTED WITH THE SAID WORKS ARE FULLY AND CORRECTLY DESIGNATED THEREON.

PROFESSIONAL ENGINEER STATE OF NEVADA
DENNIS W. SMITH
EXPIRES 6-30-06
CIVIL
No. 10152
4/25/05

STATE WATER RIGHT SURVEYOR No. 1065
NV P.E. 10152

SUBSCRIBED AND SWORN TO BEFORE ME ON THIS 25 DAY OF April, 2005.

Sandra L. Winchell
NOTARY PUBLIC IN AND FOR Douglas COUNTY, NEVADA.

MY COMMISSION EXPIRES 11-04-06

SANDRA L. WINCHELL
NOTARY PUBLIC
STATE OF NEVADA
Appt. Recorded in Douglas County
My Appt. Expires November 4, 2006
No: 94-0284-5

## REFERENCE DOCUMENTS

1. MAP FILED IN SUPPORT OF APPLICATIONS 44396, 44397-R01, 59779, 65479 AND 71857 ON FILE WITHIN THE OFFICE OF THE NEVADA STATE ENGINEER.

## BASIS OF BEARING:

SOUTH LINE OF THE SE ¼ SECTION 17, T. 17 N., R. 23 E., M.D.B.&M. PER MAP FILED IN SUPPORT OF APPLICATION 44396 ON FILE WITHIN THE OFFICE OF THE NEVADA STATE ENGINEER.

## LEGEND

- EXISTING PLACE OF USE - 20 ACRES
- EXISTING POINT OF DIVERSION PERMIT 44397
- FOUND SECTION CORNER
- FOUND 1/4 SECTION CORNER
- 10 ACRES STRIPPED BY APPLICATION 59779
- 0.505 ACRES RELINQUISHED BY PERMIT 44397-R01
- 3.03 ACRES RELINQUISHED BY PERMIT 44397-R02
- 2.0 ACRES STRIPPED BY APPLICATION 65479
- 0.5 ACRES STRIPPED BY APPLICATION 71857

200 100 0 200 400 600

GRAPHIC SCALE: 1" = 200'

WESTERN
ENGINEERING & SURVEYING SERVICES
3032 SILVER SAGE DRIVE
CARSON CITY NEVADA 89701
(775) 884-3200 FAX (775) 884-3211
E-MAIL: westang@mybell.net

STATE ENGINEER'S USE

JUL 21 2005

RECEIVED
05 APR 28 AM 11:11
STATE ENGINEER'S OFFICE

**Relinquishment Map**

MAP

TO ACCOMPANY THE RELINQUISHMENT OF A PORTION OF WATER AS APPROPRIATED UNDER PERMIT 44397, CERTIFICATE 12661 FROM EXISTING IRRIGATION & DOMESTIC USE.

FOR: DOMESTIC USE
BY: JON COLLADAY
FROM: UNDERGROUND SOURCES

LYON COUNTY NEVADA

44397 R-02