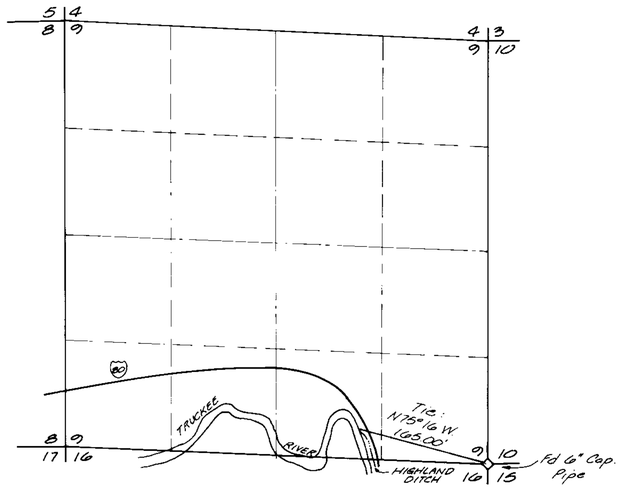

T. 19 N., R. 18 E., M.D.B.&M.
Scale: 1" = 1000'

PROPOSED POINT OF DIVERSION

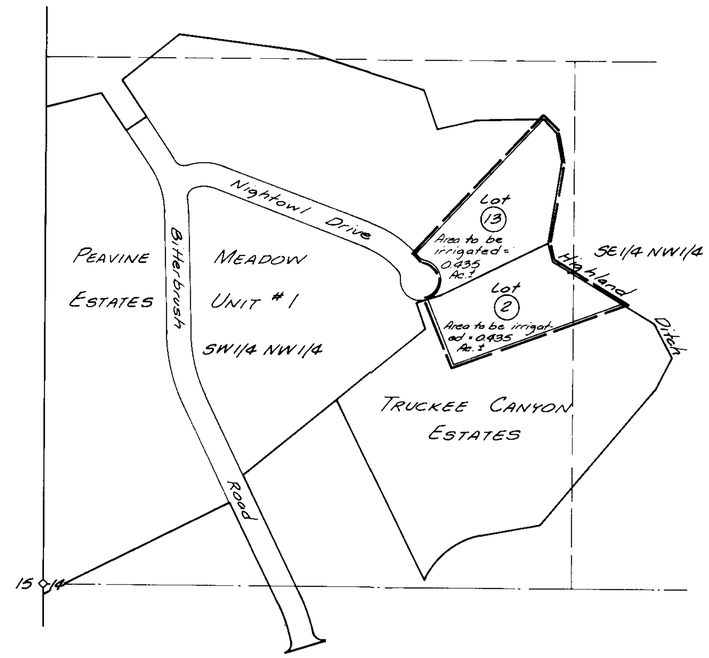

SW1/4 NW1/4 & SE1/4 NW1/4 Sec. 14
T. 19 N., R. 18 E., M.D.B.&M.

PROPOSED PLACE OF USE

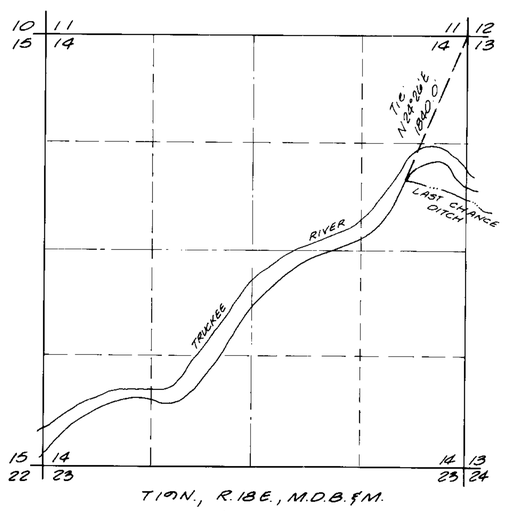

T19N., R.18E., M.D.B.&M.
Scale: 1" = 1000'

EXISTING POINT OF DIVERSION

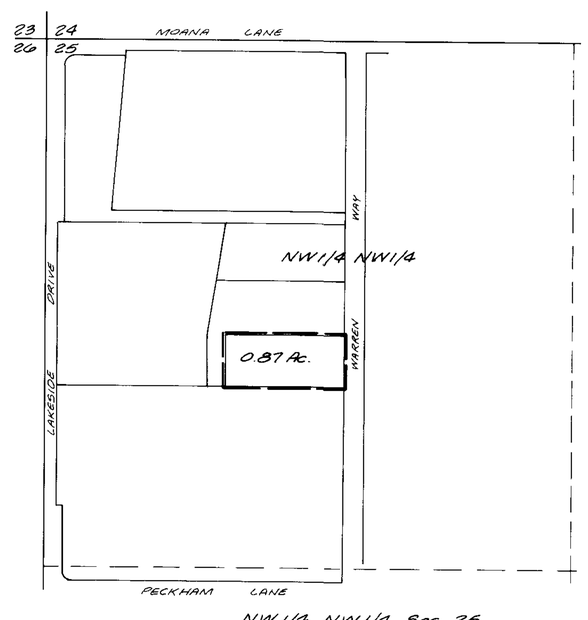

NW1/4 NW1/4 Sec. 25
T. 19 N., R. 19 E., M.D.B.&M.

EXISTING PLACE OF USE

Basis of Bearings: Orr Ditch Decree

State of Nevada
County of Washoe ss

I, Richard W. Arden, being first duly sworn, depose and say that this map, consisting of one sheet, has been correctly drawn to the designated scale from field notes of a survey made by me or under my supervision and direction, between 3rd of July and 27th of Aug 1981; that it truly and correctly represents the proposed change of Point of Diversion and the Place of Use heretofore appropriated under Orr Ditch Decreed Rights No. 178 1/2 from the Truckee River (Last Chance Ditch) for Irrigation and Domestic Purposes by David H. and Elma A. Creech. That the existing point of diversion, the existing place of use, the location and names of all other works and the boundary of all lands showing by 40 acre subdivisions of the areas to be served are fully and correctly designated hereon.

Richard W. Arden
Richard W. Arden
State Water Rights Surveyor #307

Subscribed to and sworn before me, a Notary Public, this 28th day of August 1981.

Notary Public

Scale: 1" = 200'
200 100 0 200 400 600 800
(Place of use only)

41378

FILED
STATE ENGINEER'S OFFICE

MAP
TO ACCOMPANY APPLICATION TO CHANGE PLACE OF USE AND POINT OF DIVERSION ORR DITCH FINAL DECREE CLAIM No. 178 1/2 FROM THE TRUCKEE RIVER IN WASHOE COUNTY FOR IRRIGATION & DOMESTIC PURPOSES BY DAVID H. & ELMA A. CREECH

sea ENGINEERS/PLANNERS
950 INDUSTRIAL WAY
SPARKS, NEVADA

JOB NO. 877-001-811
DATE July, 1981
DR. MCW

'82 JAN 15 P3:13

44378