DESERT VALLEY
GABIKA WELLS NO. 1, 2, & 3

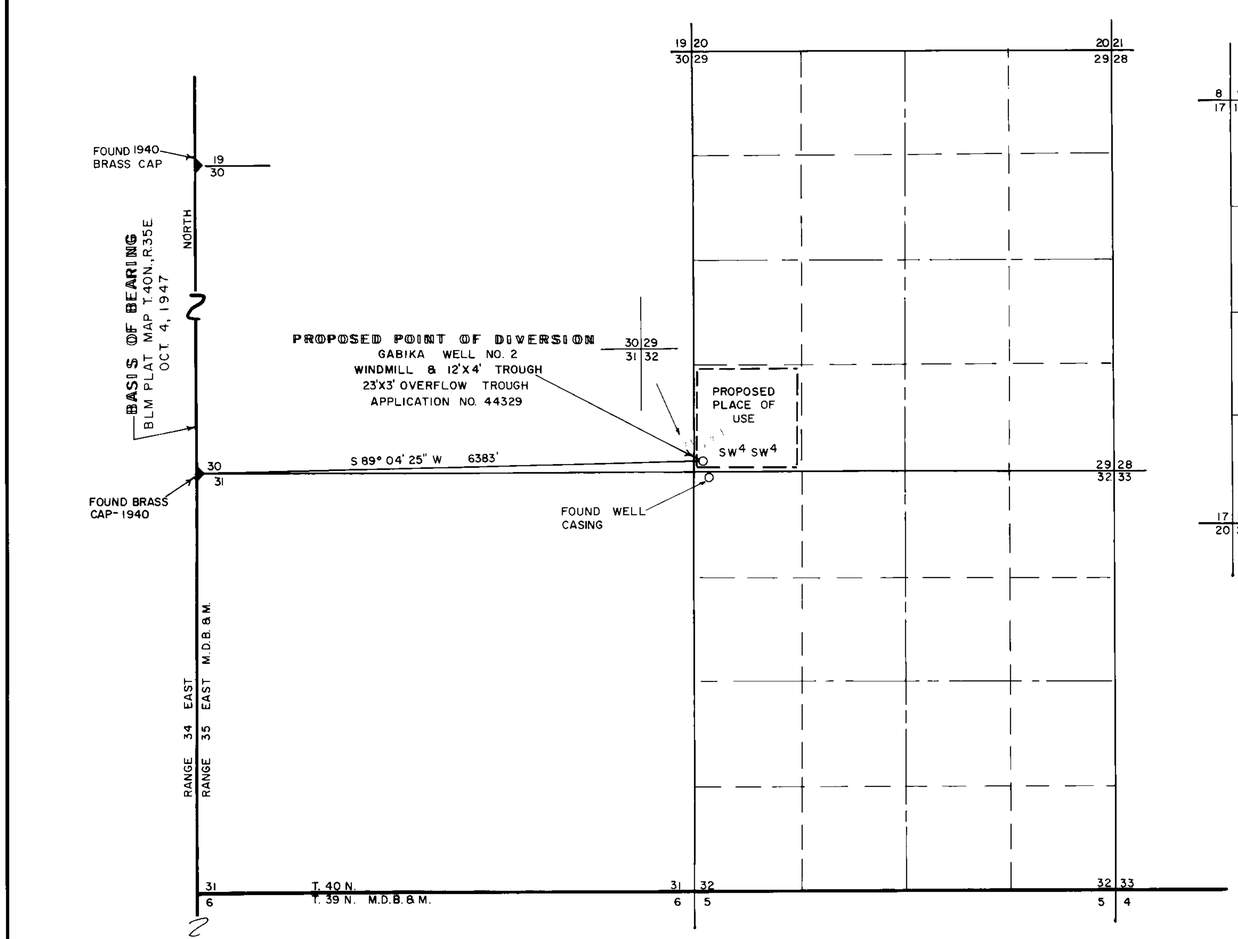

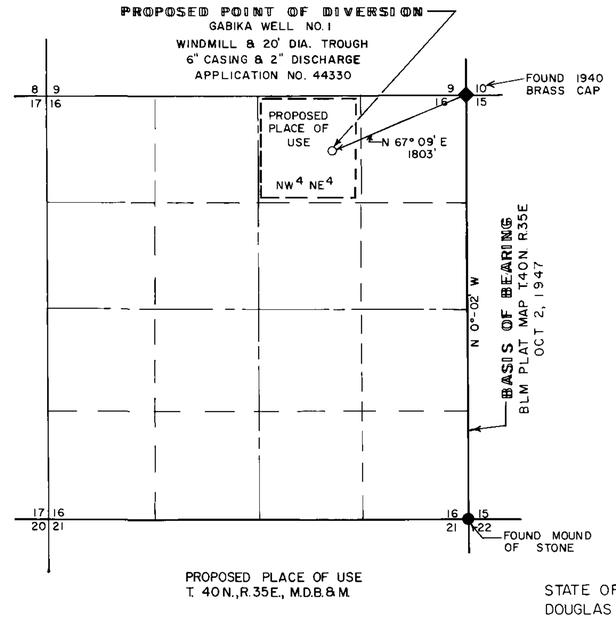

PROPOSED PLACE OF USE
T. 40 N., R. 35 E., M.D.B.&M.

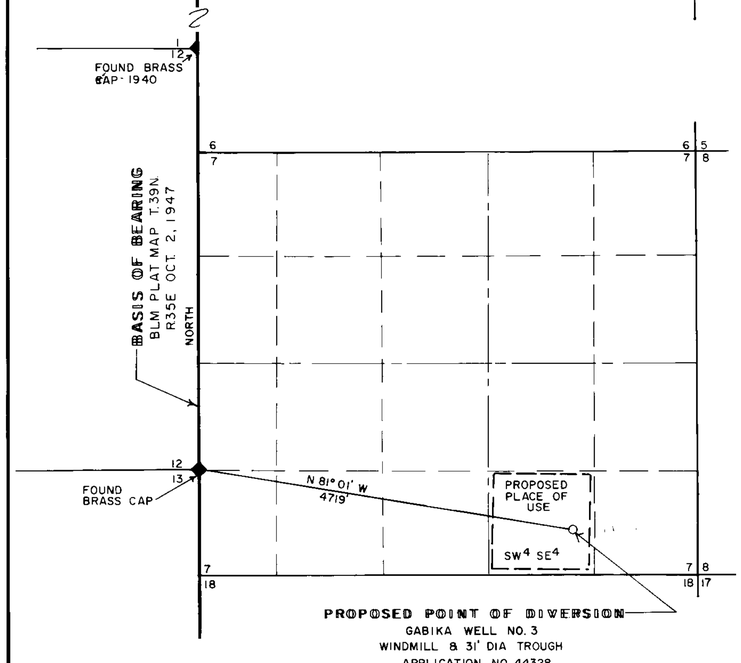

STATE OF NEVADA }
DOUGLAS COUNTY } S.S.

I, B. J. VASEY, being first duly sworn, depose and say that this map, consisting of one sheet, has been correctly drawn to the designated scale from field notes of a survey made under my supervision and direction on the 15th day of SEPT., 1981, that it truly and correctly represents the proposed location and extent of the works used to divert water from UNDERGROUND sources in HUMBOLDT COUNTY by N.J. RANCHES for STOCKWATERING purposes. Under application no's 44328, 44329 & 44330. That the proposed points of diversion, the place and manner of use, and the location and names of all other works or streams, which are crossed by, or connected with the said works, are fully and correctly designated hereon.

B J Vasey
State Water Right Surveyor No. 306

Subscribed and Sworn to before me this 18 day of January 1982
Notary public in and for Douglas County, Nevada.

Gloria L Gish

SCALE 1"=1000'
1000 0 1000 2000 3000

'82 JAN 18 P4:35
STATE ENGINEER'S OFFICE

FILED
JAN 18 1982
STATE ENGINEER'S OFFICE

44328 APPLICATION NO. 10998 ISSUED 7/31/84
44329 APPLICATION NO. 10999 ISSUED 7/31/84
44330 APPLICATION NO. 11000 ISSUED 7/31/84

MAP
TO ACCOMPANY APPLICATION
TO APPROPRIATE WATER
FOR
STOCKWATERING PURPOSES
UNDER APPLICATION NO'S 44328, 44329 & 44330
BY
N.J. RANCHES
FROM UNDERGROUND SOURCES
IN HUMBOLDT COUNTY, NEVADA

VASEY ENGINEERING CO., INC.
1637 ESMERALDA PL.
P.O. Box 1164 Minden, Nevada 89423
(702) 782-2382 (702) 882-5417

Date OCTOBER 1981	Drawn By TB
Job No. M-414	Approved By BJV

44330 44329 44328