12770 ISSUED 4-19-91
12771 ISSUED 4-19-91
12772 ISSUED 4-19-91

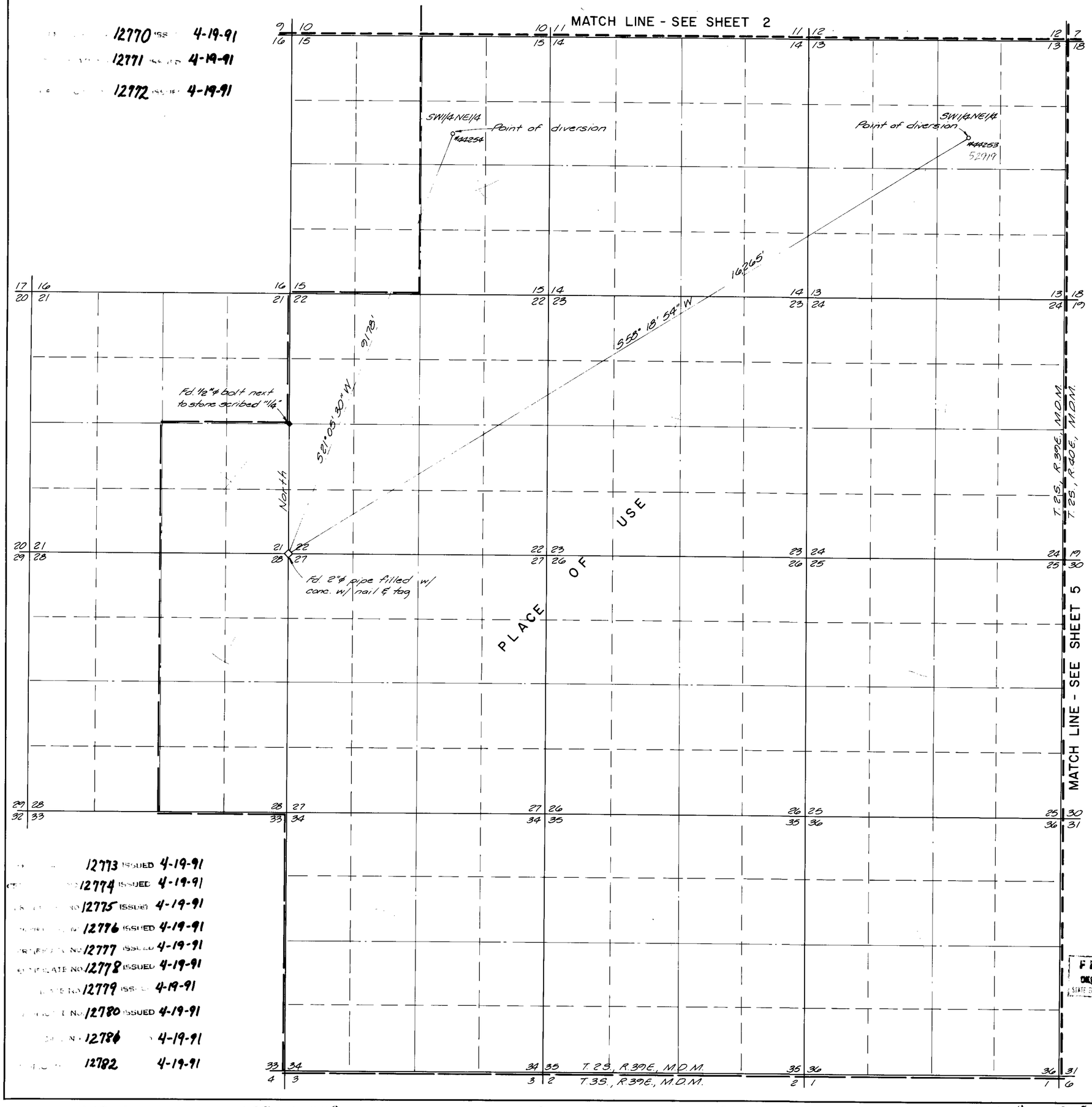

12773 ISSUED 4-19-91
12774 ISSUED 4-19-91
12775 ISSUED 4-19-91
12776 ISSUED 4-19-91
12777 ISSUED 4-19-91
12778 ISSUED 4-19-91
12779 ISSUED 4-19-91
12780 ISSUED 4-19-91
12781 4-19-91
12782 4-19-91

Scale: 1" = 1000'

Basis of Bearings: West line of the SW 1/4 of Sec. 22, T. 2S., R. 39 E., M.D.M. as shown on the G.L.O. plat of 1884.

State of Nevada
County of Washoe ss

I, Harry R. Ericson, being first duly sworn, depose and say that this map, consisting of 5 sheets, numbered from 1 to 5, inclusive, has been correctly drawn to the designated scale from field notes of a survey made by me, or under my supervision and direction, between the 2nd day of November, 1981, and the 4th day of December, 1981; that it truly and correctly represents the proposed location and extent of the works used to divert water from underground sources, in Esmeralda County, by Foote Mineral Co. for mining and domestic purposes. That the proposed point of diversion, the location of the place of use, the approximate size and capacity of the diverting conduit, and the location and names of all other works or streams which are crossed by or connected with said works, are fully and correctly designated hereon.

Harry R. Ericson
Harry R. Ericson
State Water Right Surveyor No. 332

Subscribed and sworn to before me, a Notary Public, in and for the County of Washoe, State of Nevada, this 8 day of December, 1981.

Carol Ann Adams
Notary Public

CAROL ANN ADAMS
Notary Public - State of Nevada
Washoe County
My Appointment Expires June 26, 1985

1000 0 1000 2000 3000

44253-54

FILED
DEC 8 1981
STATE ENGINEER'S OFFICE

MAP
TO ACCOMPANY APPLICATIONS
TO APPROPRIATE WATER
FOR MINING & DOMESTIC PURPOSES
BY FOOTE MINERAL CO.
FROM UNDERGROUND SOURCES
IN ESMERALDA COUNTY, NEVADA

SEA ENGINEERS/PLANNERS
950 INDUSTRIAL WAY
SPARKS, NEVADA

JOB NO. 413-003-811
DATE NOV. 1981
DR. MCW

52919 44270 44269 44268 44267 44266 44265 44264 44263 44262 44261 44260 44259 44258 44257 44256 44255 44254 44253 44252 44251

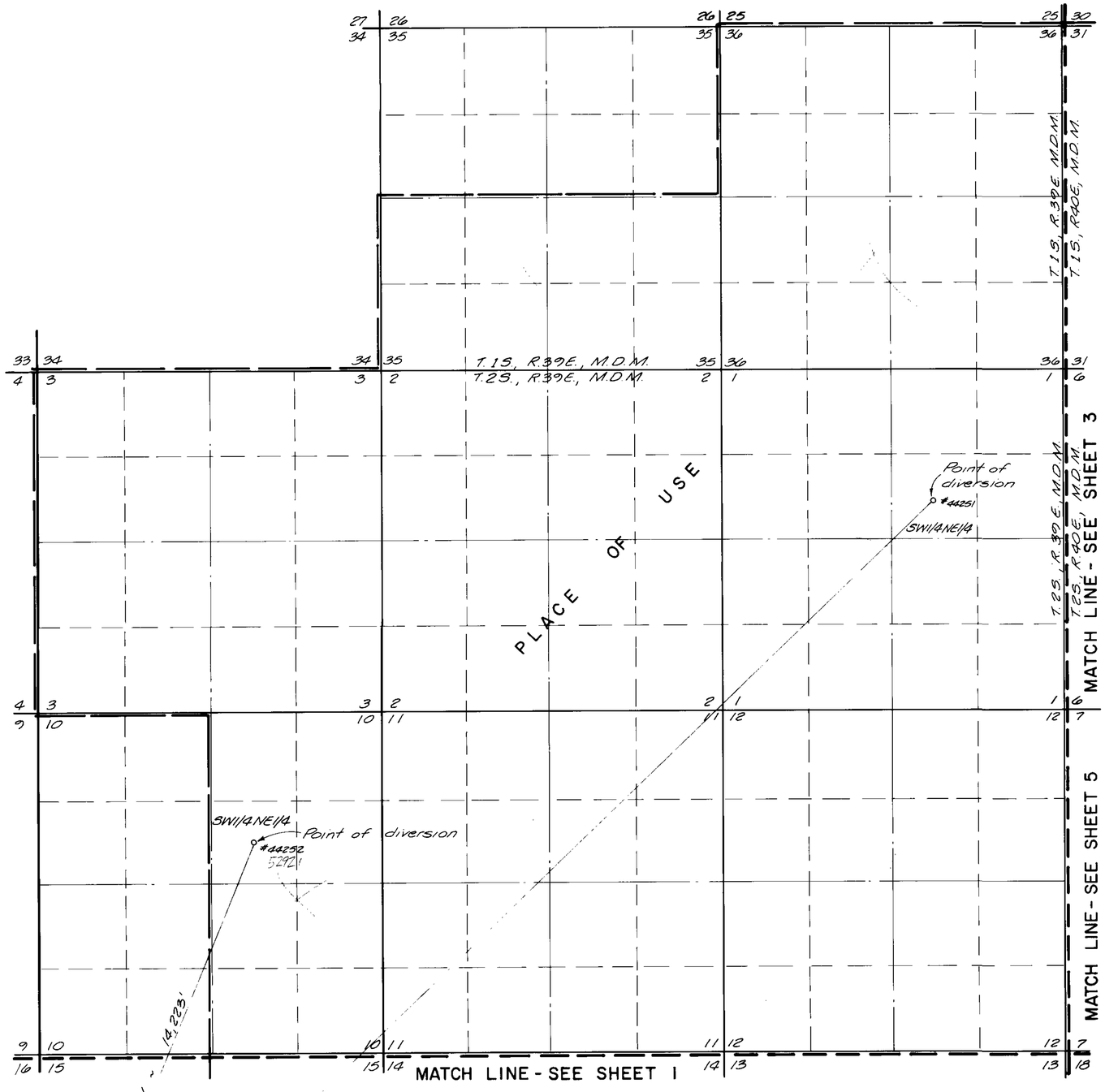

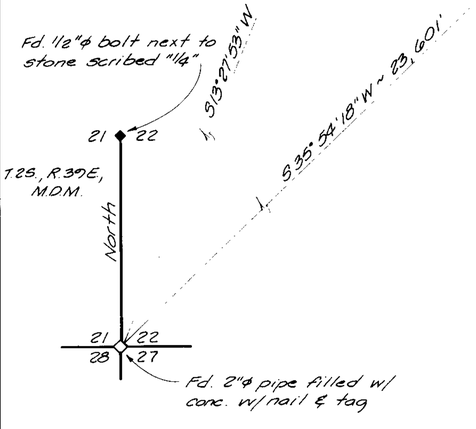

CERTIFICATE NO 12770 ISSUED 4-19-91
CERTIFICATE NO 12771 ISSUED 4-19-91
CERTIFICATE NO 12772 ISSUED 4-19-91
CERTIFICATE NO 12773 ISSUED 4-19-91
CERTIFICATE NO 12774 ISSUED 4-19-91
CERTIFICATE NO 12775 ISSUED 4-19-91
CERTIFICATE NO 12776 ISSUED 4-19-91
CERTIFICATE NO 12777 ISSUED 4-19-91
CERTIFICATE NO 12778 ISSUED 4-19-91
CERTIFICATE NO 12779 ISSUED 4-19-91
CERTIFICATE NO 12780 ISSUED 4-19-91
CERTIFICATE NO 12781 ISSUED 4-19-91
CERTIFICATE NO 12782 ISSUED 4-19-91

Scale: 1" = 1000'

1000 0 1000 2000 3000

FILED
DEC 8 1981
STATE ENGINEER'S OFFICE

44251-52

MAP
TO ACCOMPANY APPLICATIONS
TO APPROPRIATE WATER
FOR MINING & DOMESTIC PURPOSES
BY FOOTE MINERAL CO.
FROM UNDERGROUND SOURCES
IN ESMERALDA COUNTY, NEVADA

sea ENGINEERS/PLANNERS
950 INDUSTRIAL WAY
SPARKS, NEVADA

JOB NO. 413-003-811
DATE NOV., 1981
DR. MCW

52921 44270 44269 44268 44267 44266 44265 44264 44263 44262 44261 44260 44259 44258 44257 44256 44255 44254 44253 44252 44251

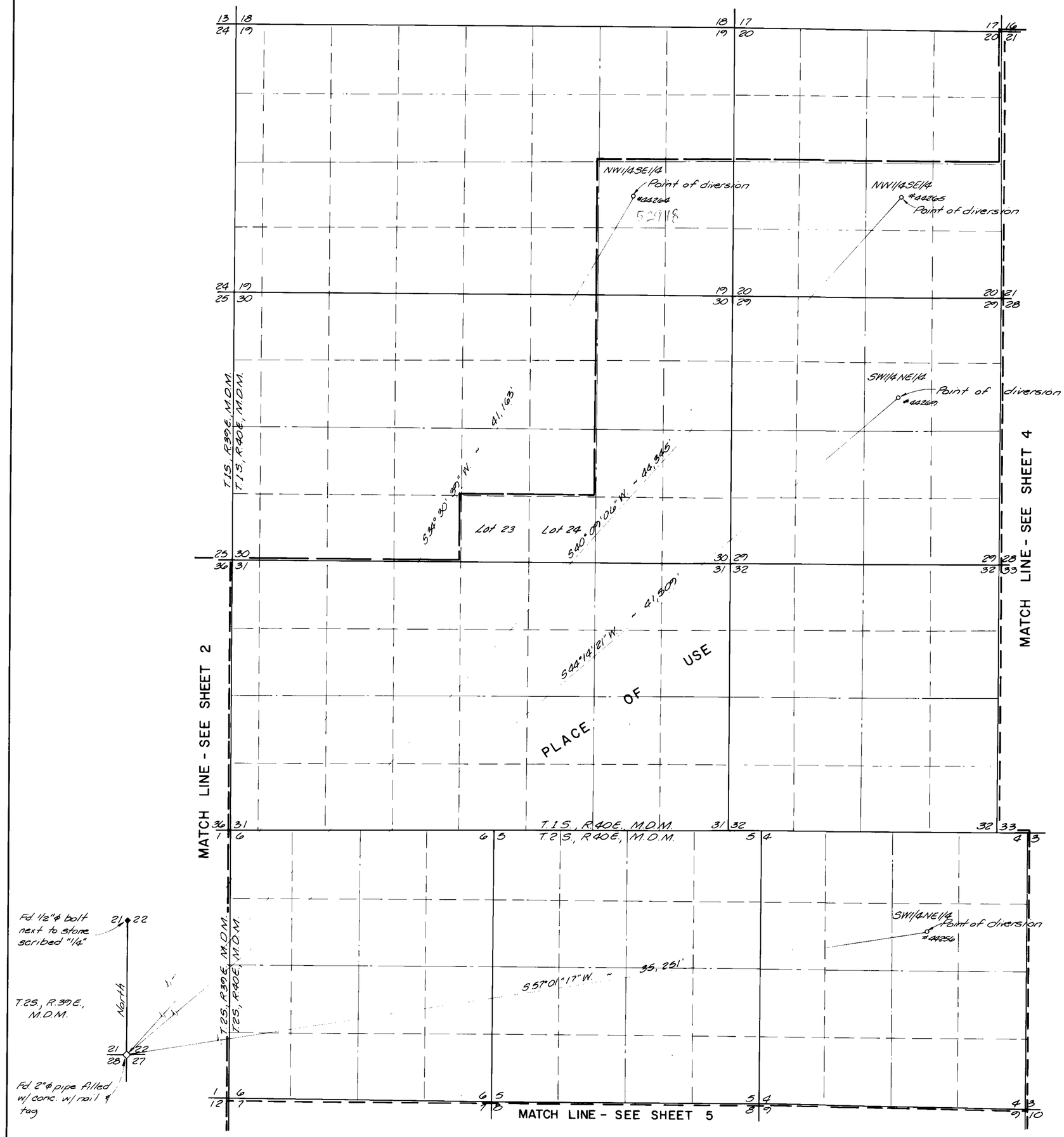

CERTIFICATE NO. 12770 ISSUED 4-19-91
CERTIFICATE NO. 12771 ISSUED 4-19-91
CERTIFICATE NO. 12772 ISSUED 4-19-91
CERTIFICATE NO. 12773 ISSUED 4-19-91

Scale: 1" = 1000'

CERTIFICATE NO. 12774 ISSUED 4-19-91
CERTIFICATE NO. 12775 ISSUED 4-19-91
CERTIFICATE NO. 12776 ISSUED 4-19-91
CERTIFICATE NO. 12777 ISSUED 4-19-91
CERTIFICATE NO. 12778 ISSUED 4-19-91
CERTIFICATE NO. 12779 ISSUED 4-19-91
CERTIFICATE NO. 12780 ISSUED 4-19-91
CERTIFICATE NO. 12781 ISSUED 4-19-91
CERTIFICATE NO. 12782 ISSUED 4-19-91

1000 0 1000 2000 3000

FILED
DEC 8 1981
STATE ENGINEER'S OFFICE

44256, 44264-65 44269

MAP
TO ACCOMPANY APPLICATIONS
TO APPROPRIATE WATER
FOR MINING & DOMESTIC PURPOSES
BY FOOTE MINERAL CO.
FROM UNDERGROUND SOURCES
IN ESMERALDA COUNTY, NEVADA

sea ENGINEERS PLANNERS
950 INDUSTRIAL WAY
SPARKS, NEVADA

JOB NO. 413-003-811
DATE NOV. 1981
DR. MCW

52918 44270 44269 44268 44267 44266 44265 44264 44263 44262 44261 44260 44259 44258 44257 44256 44255 44254 44253 44252 44251

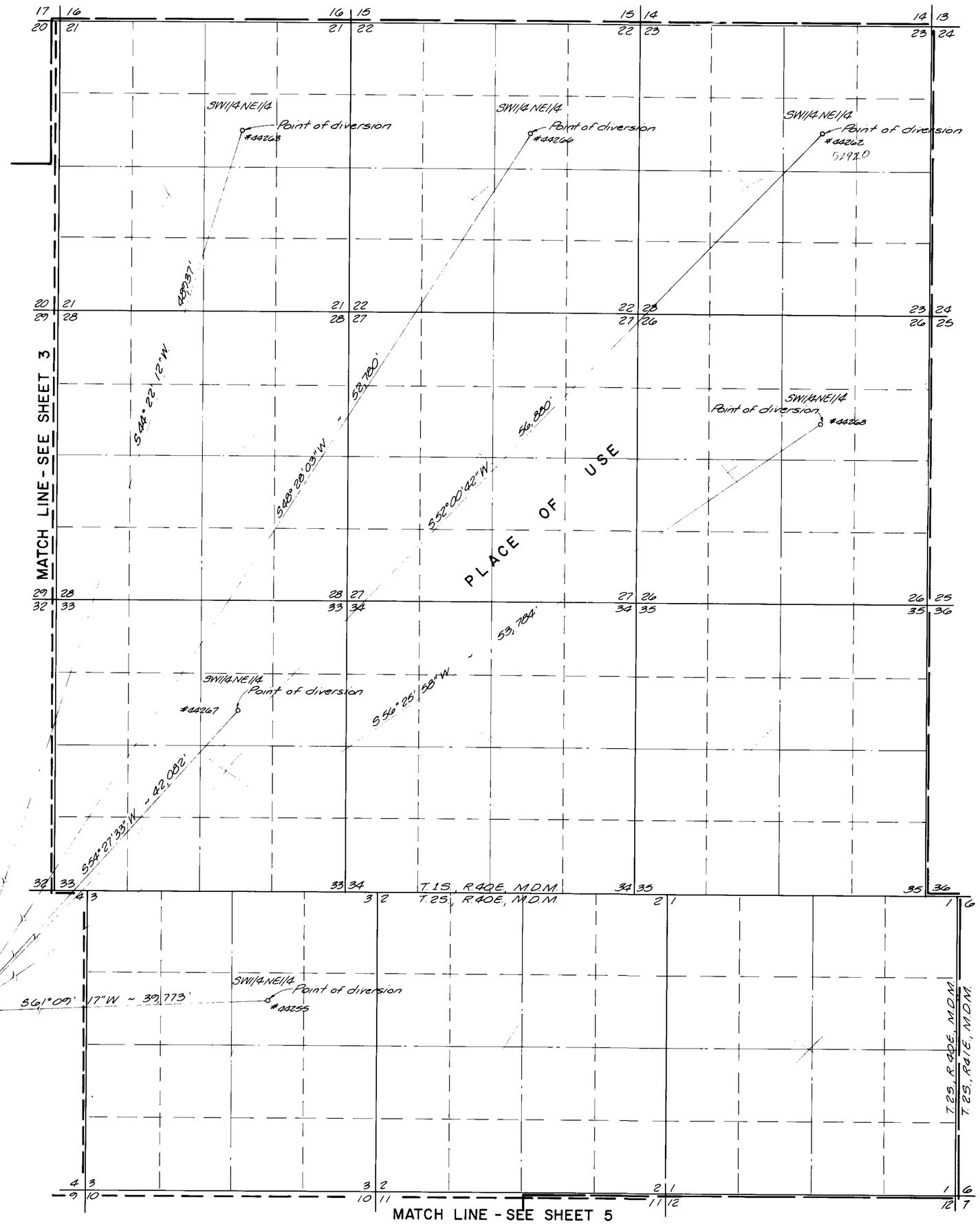

CERTIFICATE NO. 12770 ISSUED 4-19-91
CERTIFICATE NO. 12771 ISSUED 4-19-91
CERTIFICATE NO. 12772 ISSUED 4-19-91
CERTIFICATE NO. 12773 ISSUED 4-19-91

Scale: 1" = 1000'

CERTIFICATE NO. 12774 ISSUED 4-19-91
CERTIFICATE NO. 12775 ISSUED 4-19-91
CERTIFICATE NO. 12776 ISSUED 4-19-91
CERTIFICATE NO. 12777 ISSUED 4-19-91
CERTIFICATE NO. 12778 ISSUED 4-19-91
CERTIFICATE NO. 12779 ISSUED 4-19-91
CERTIFICATE NO. 12780 ISSUED 4-19-91
CERTIFICATE NO. 12781 ISSUED 4-19-91
CERTIFICATE NO. 12782 ISSUED 4-19-91

FILED
DEC 8 1981
STATE ENGINEER'S OFFICE

1000 0 1000 2000 3000

44265, 63, 66, 68,

MAP
TO ACCOMPANY APPLICATIONS
TO APPROPRIATE WATER
FOR MINING & DOMESTIC PURPOSES
BY FOOTE MINERAL CO.
FROM UNDERGROUND SOURCES
IN ESMERALDA COUNTY, NEVADA

SCA ENGINEERS/PLANNERS
950 INDUSTRIAL WAY
SPARKS, NEVADA

JOB NO. 413-003-811
DATE NOV., 1981
DR. MCW

52920 44270 44269 44268 44267 44266 44265 44264 44263 44262 44261 44260 44259 44257 44256 44255 44254 44253 44252 44251

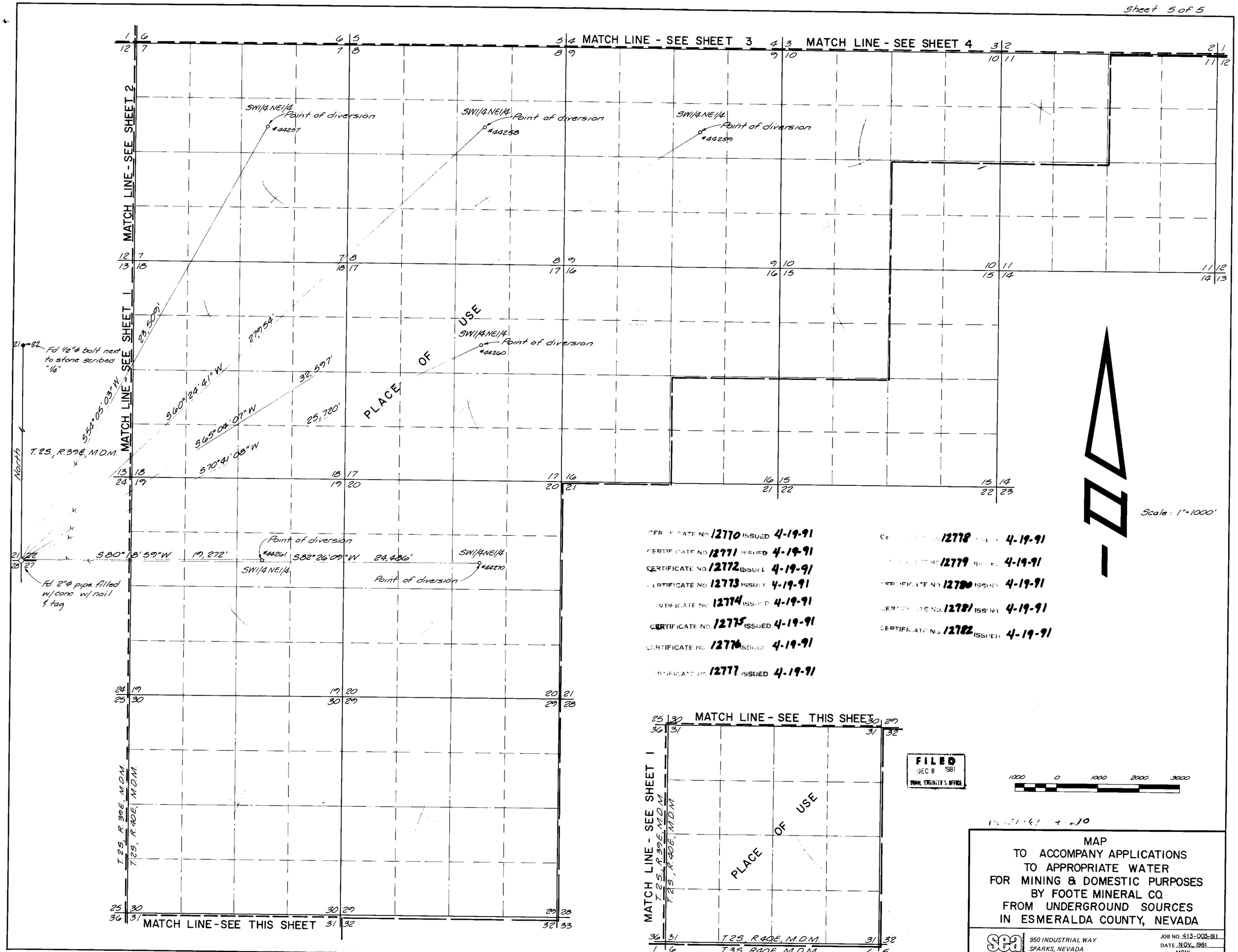

CERTIFICATE NO. 12770 ISSUED 4-19-91
CERTIFICATE NO. 12771 ISSUED 4-19-91
CERTIFICATE NO. 12772 ISSUED 4-19-91
CERTIFICATE NO. 12773 ISSUED 4-19-91
CERTIFICATE NO. 12774 ISSUED 4-19-91
CERTIFICATE NO. 12775 ISSUED 4-19-91
CERTIFICATE NO. 12776 ISSUED 4-19-91
CERTIFICATE NO. 12777 ISSUED 4-19-91
CERTIFICATE NO. 12778 ISSUED 4-19-91
CERTIFICATE NO. 12779 ISSUED 4-19-91
CERTIFICATE NO. 12780 ISSUED 4-19-91
CERTIFICATE NO. 12781 ISSUED 4-19-91
CERTIFICATE NO. 12782 ISSUED 4-19-91

FILED
DEC 8 1981
STATE ENGINEER'S OFFICE

MAP
TO ACCOMPANY APPLICATIONS
TO APPROPRIATE WATER
FOR MINING & DOMESTIC PURPOSES
BY FOOTE MINERAL CO.
FROM UNDERGROUND SOURCES
IN ESMERALDA COUNTY, NEVADA

sea ENGINEERS/PLANNERS
950 INDUSTRIAL WAY
SPARKS, NEVADA

JOB NO. 413-003-811
DATE NOV., 1981
DR. MCW

44270 44269 44268 44267 44266 44265 44264 44263 44262 44261 44260 44259 44258 44257 44256 44255 44254 44253 44252 44251