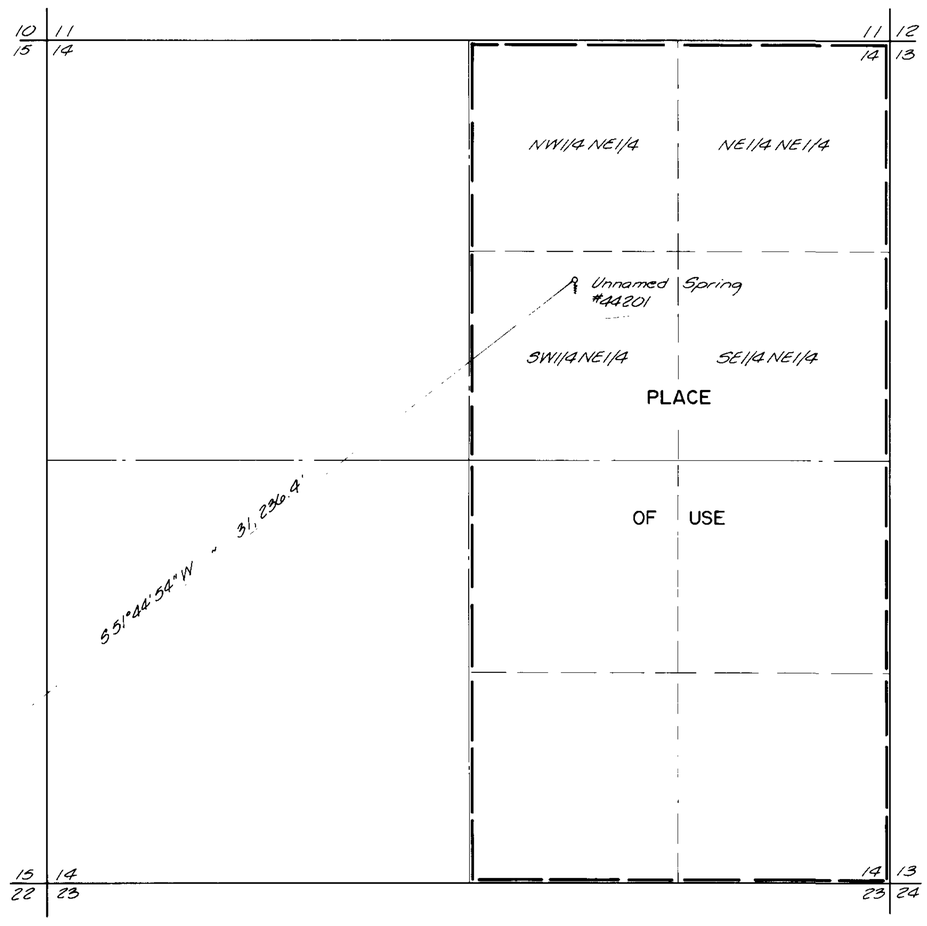

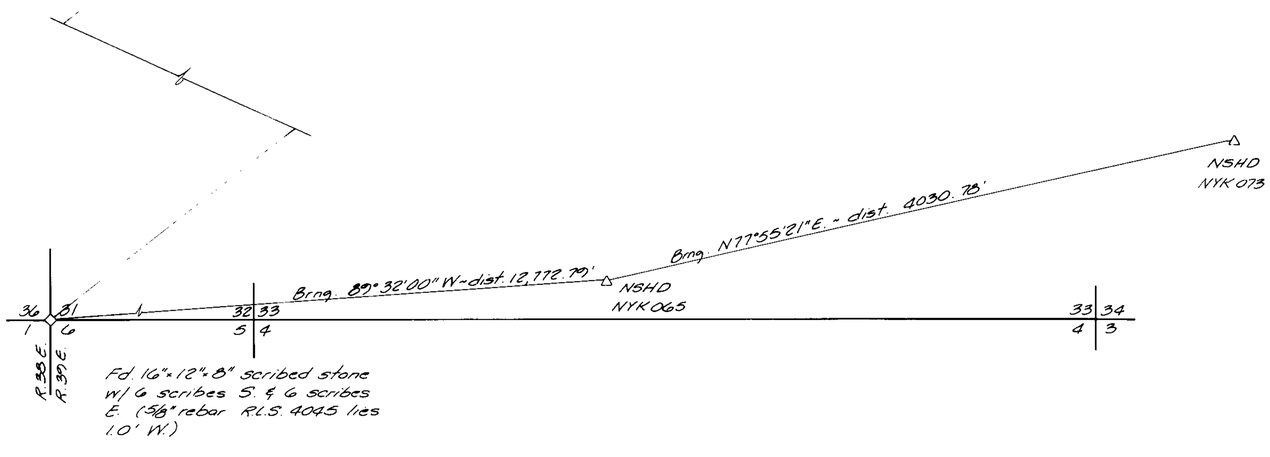

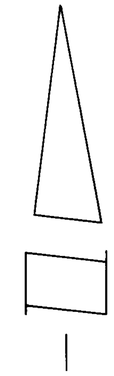

Section 14, T.13 N., R.39 E., M.D.M. Unsurveyed

Basis of Bearings: Nevada Coordinate System, Central Zone as established by the Geodetic Control Survey Section of the Nevada Department of Transportation.

State of Nevada
County of Washoe ss

I, Harry R. Ericson, being first duly sworn, do hereby depose and say that this map consisting of one sheet, has been correctly drawn to the designated scale from field notes of a survey made by me or under my supervision and direction, on the 17th day of December, 1981; that it truly and accurately represents the proposed location and extent of works used to divert water from a surface source in Nye County, Nevada, by Marshall Earth Resources, Inc. for mining, milling and domestic purposes; that the proposed point of diversion, the locations and names of all other works, that the boundaries of all lands showing by 40 acre subdivisions, the areas proposed to be served are fully and correctly designated hereon.

Harry R. Ericson
State Water Right Surveyor No. 332

Subscribed and sworn to before me, a Notary Public, in and for the County of Washoe, State of Nevada, on this 23rd day of December, 1981.

Carol Ann Adams
Notary Public

CAROL ANN ADAMS
Notary Public, State of Nevada
Washoe County
My Commission Expires June 25, 1984

500 0 500 1000 1500
Scale: 1" = 500'

44201

APPLICATION NO. 44201

FILED
DEC 1981
STATE ENGINEER'S OFFICE

'81 DEC 23 P2:30
STATE ENGINEER'S OFFICE

MAP
TO APPROPRIATE WATER
FOR MINING, MILLING & DOMESTIC PURPOSES
BY MARSHALL EARTH RESOURCES, INC.
IN NYE COUNTY, NEVADA
FROM AN UNNAMED SPRING

SCA ENGINEERS/PLANNERS
950 INDUSTRIAL WAY
SPARKS, NEVADA

JOB NO. 801-010-811
DATE DEC., 1981
DR. MCW

44201