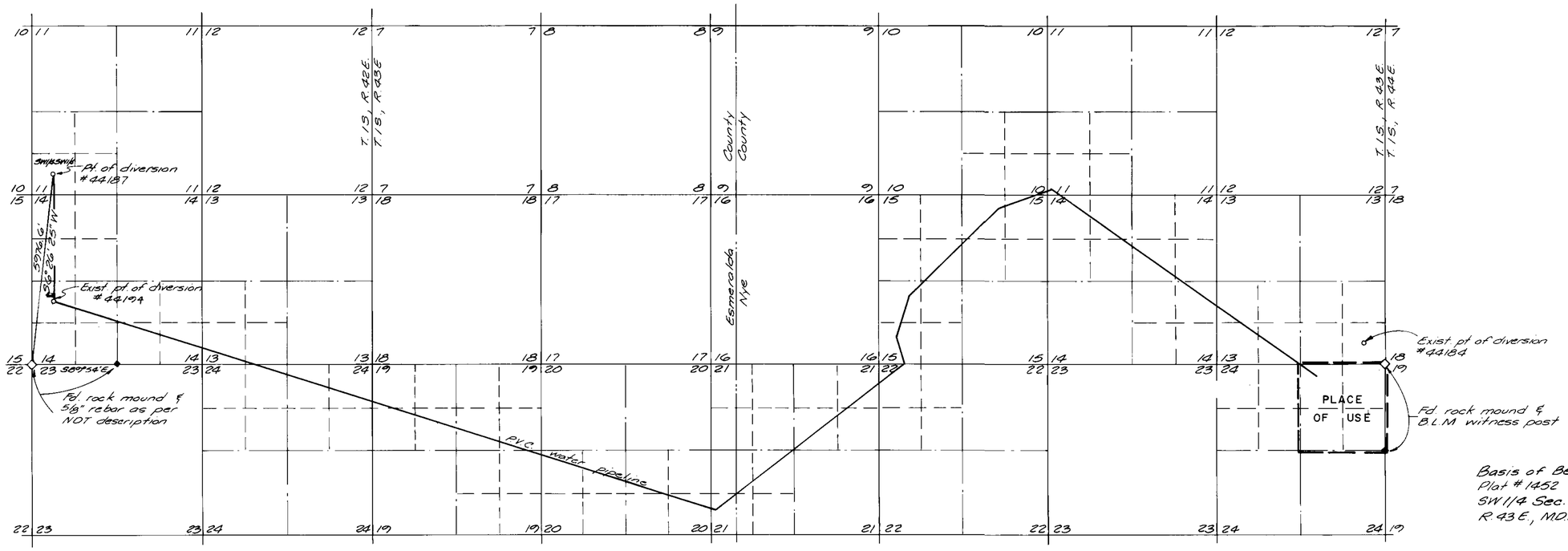

SCALE: 1"= 2000'

Basis of Bearings: True North ie. Township Plat #1452 T.15, R.42E, M.D.M., South line SW1/4 Sec. 14; Township Plat #1516 T.15, R.43E, M.D.M., East line NE1/4 Sec. 24.

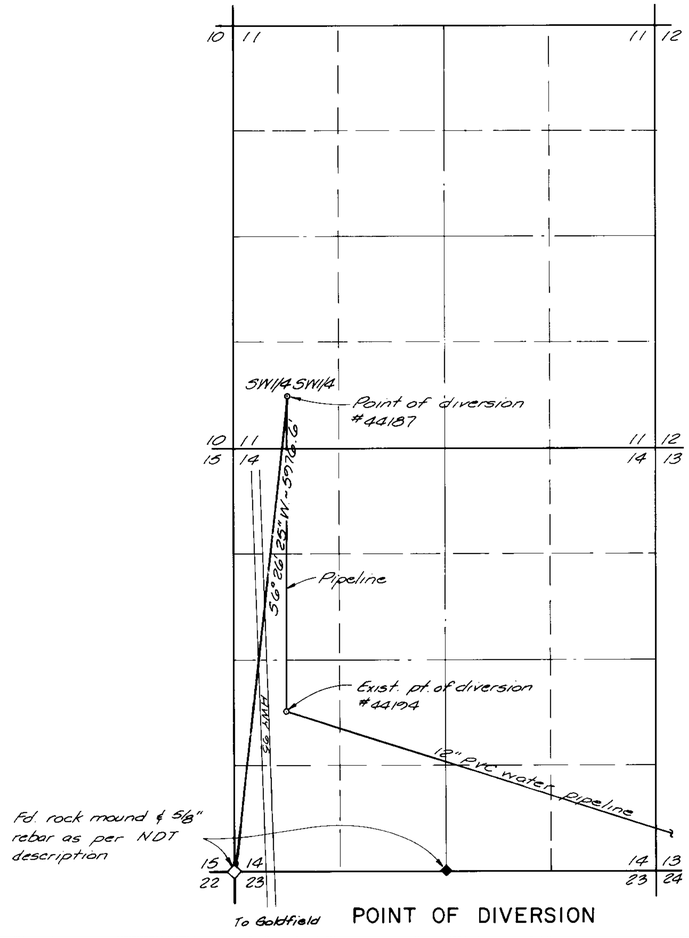

POINT OF DIVERSION

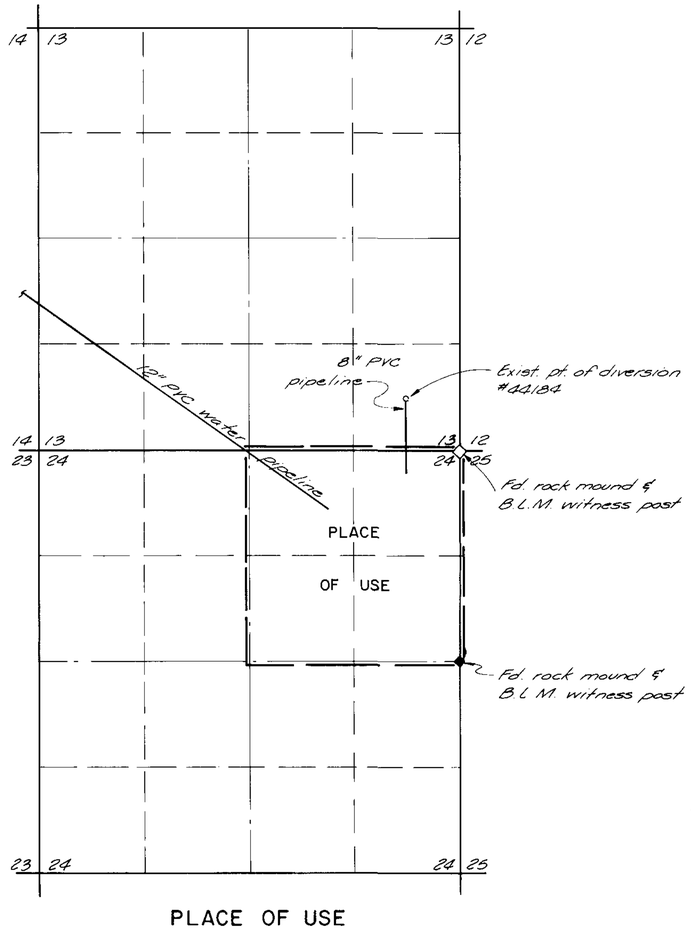

PLACE OF USE

State of Nevada
County of Washoe ss

I, Harry R. Ericson, being first duly sworn, do hereby depose & say that this map, consisting of one sheet, has been correctly drawn to the designated scale from field notes of a survey made by me or under my supervision and direction on the 3rd day of November, 1981, that it truly and accurately represents the proposed locations and extent of works used to divert water from an underground source in Esmeralda County, Nevada, by Fischer-Watt Mining Co, Inc. for mining, milling & domestic purposes, that the proposed points of diversion, the locations and names of all other works, that the boundaries of all lands, showing by 40 acre subdivisions, the areas proposed to be served are fully & correctly designated hereon.

Harry R. Ericson
State Water Right Surveyor No. 332

Subscribed and sworn to before me, a Notary Public, in and for the County of Washoe, State of Nevada, on this 18th day of December, 1981.

Carol Ann Adams
Notary Public

CAROL ANN ADAMS
Notary Public State of Nevada
Washoe County
My Appointment Expires June 25, 1983

1000 0 1000 2000 3000
1" = 1000'

FILED
DEC 23 1981
STATE ENGINEER'S OFFICE

'81 DEC 23 A11:53
STATE ENGINEER'S OFFICE

MAP
TO ACCOMPANY APPLICATION No. 44187
TO APPROPRIATE WATER
FOR MINING, MILLING & DOMESTIC PURPOSES
BY FISCHER-WATT MINING CO., INC.
IN ESMERALDA & NYE COUNTIES
FROM AN UNDERGROUND SOURCE

sea ENGINEERS/PLANNERS
950 INDUSTRIAL WAY
SPARKS, NEVADA

JOB NO. 901-002-811
DATE DEC., 1981
DR. MCW

44187